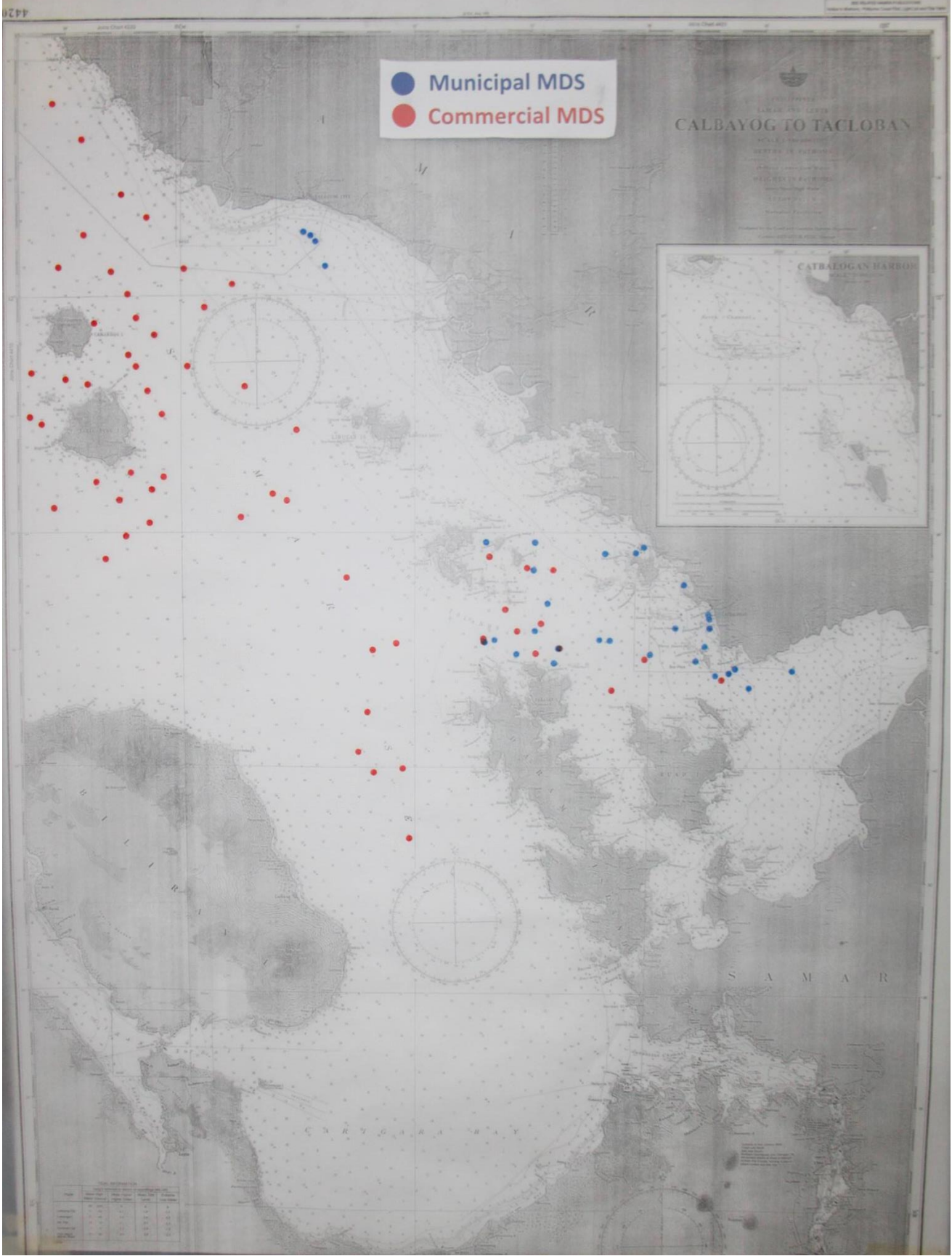


● Municipal MDS
● Commercial MDS


CALBAYOG TO TACLOBAN



Tide Information	
Time	Height
High Water	1.5
Low Water	0.5
Spring Tides	2.0
Neap Tides	1.0


● FAD's

PHILIPPINE
COAST AND SOUNDS
CALBAYOG TO TACLOBAN




● Ring Net
● Stationary Liftnet

NAVY DEPARTMENT
OFFICE OF HYDROGRAPHY
CALBAYOG TO TACLOBAN
SAMPLING STATIONS
SOUNDINGS IN FATHOMS
EQUINOXIAL TIME
1:50,000
1950




Crab Pot
 Stake Trap

CALBAYOG TO TACLOBAN



Scale of Soundings	
Depth	Soundings
0 to 10	0 to 10
10 to 20	10 to 20
20 to 30	20 to 30
30 to 40	30 to 40
40 to 50	40 to 50
50 to 60	50 to 60
60 to 70	60 to 70
70 to 80	70 to 80
80 to 90	80 to 90
90 to 100	90 to 100
100 to 110	100 to 110
110 to 120	110 to 120
120 to 130	120 to 130
130 to 140	130 to 140
140 to 150	140 to 150
150 to 160	150 to 160
160 to 170	160 to 170
170 to 180	170 to 180
180 to 190	180 to 190
190 to 200	190 to 200
200 to 210	200 to 210
210 to 220	210 to 220
220 to 230	220 to 230
230 to 240	230 to 240
240 to 250	240 to 250
250 to 260	250 to 260
260 to 270	260 to 270
270 to 280	270 to 280
280 to 290	280 to 290
290 to 300	290 to 300
300 to 310	300 to 310
310 to 320	310 to 320
320 to 330	320 to 330
330 to 340	330 to 340
340 to 350	340 to 350
350 to 360	350 to 360
360 to 370	360 to 370
370 to 380	370 to 380
380 to 390	380 to 390
390 to 400	390 to 400
400 to 410	400 to 410
410 to 420	410 to 420
420 to 430	420 to 430
430 to 440	430 to 440
440 to 450	440 to 450
450 to 460	450 to 460
460 to 470	460 to 470
470 to 480	470 to 480
480 to 490	480 to 490
490 to 500	490 to 500
500 to 510	500 to 510
510 to 520	510 to 520
520 to 530	520 to 530
530 to 540	530 to 540
540 to 550	540 to 550
550 to 560	550 to 560
560 to 570	560 to 570
570 to 580	570 to 580
580 to 590	580 to 590
590 to 600	590 to 600
600 to 610	600 to 610
610 to 620	610 to 620
620 to 630	620 to 630
630 to 640	630 to 640
640 to 650	640 to 650
650 to 660	650 to 660
660 to 670	660 to 670
670 to 680	670 to 680
680 to 690	680 to 690
690 to 700	690 to 700
700 to 710	700 to 710
710 to 720	710 to 720
720 to 730	720 to 730
730 to 740	730 to 740
740 to 750	740 to 750
750 to 760	750 to 760
760 to 770	760 to 770
770 to 780	770 to 780
780 to 790	780 to 790
790 to 800	790 to 800
800 to 810	800 to 810
810 to 820	810 to 820
820 to 830	820 to 830
830 to 840	830 to 840
840 to 850	840 to 850
850 to 860	850 to 860
860 to 870	860 to 870
870 to 880	870 to 880
880 to 890	880 to 890
890 to 900	890 to 900
900 to 910	900 to 910
910 to 920	910 to 920
920 to 930	920 to 930
930 to 940	930 to 940
940 to 950	940 to 950
950 to 960	950 to 960
960 to 970	960 to 970
970 to 980	970 to 980
980 to 990	980 to 990
990 to 1000	990 to 1000



● Bottom Set Longline
● Squid Pot

PHILIPPINES
SAMAR AND LEYTE
CALBAYOG TO TACLOBAN


SCALE IN METERS
DEPTHS IN FATHOMS
HEIGHTS IN FATHOMS
SOUNDINGS IN METERS
LATITUDE IN DEGREES
LONGITUDE IN DEGREES



S A M A R


● Crab Gillnet
● Bottom Set Gillnet

CALBAYOG TO TACLOBAN



CALBAYOG TO TACLOBAN

- Multiple Handline
- Simple Handline



Scale	
1:50,000	1:100,000
1:150,000	1:200,000
1:300,000	1:600,000
1:1,000,000	1:2,000,000