

**FISHERY RESOURCES AND STATE  
OF STOCKS EXPLOITATION  
IN THE WATERS OF THE GULF OF THAILAND,  
EAST COAST OF PENINSULAR MALAYSIA  
AND ANDAMAN SEA**



Training Department  
Southeast Asian Fisheries Development Center



## FOREWORD

In reviewing the stock and the species that once abounded in the waters of the Gulf of Thailand, the waters of the East coast of Peninsular Malaysia and the waters of the Andaman Sea it is evident that the decline in numbers of economic species landed are severely reduced from those of 1984 and earlier. It is easy to blame over-fishing and over-capitalization as the whole reasons for the decline, certainly they are contributory, but the lack of coherent and legal enforcement of a monitoring framework the lack of information on migratory species patterns, stock statistics and population dynamics make the apportioning of blame arbitrary.



It is possible that the dynamics of stock population reduction have gone too far for short term redemption, but this we don't know for sure. It is certain that within this paper lies a sad commentary on our heritage of rich protein both palatable and healthful. No longer available in the amounts needed, an adjustment in responsible thinking is required to bring a semblance of recovery to the seas and to the markets of our nation. Management of the stock, particularly the migratory stock can only be achieved through co-operation among coastal states. As a matter of fact, regardless of type of stock, marine species inhabit near to the coast in the early stages of their life cycle, and migrate to deeper water in the later stages. Therefore, conservation could be achieved, but only in partnership between states and an investment in time, money and dedication to achieve solutions. We must look forward to further strengthening our national activities and co-operation with others to support both the needs of fisheries in the region and to improve our response to the demands made upon them.

I gratefully acknowledge the support and assistance given to me by the Department of Fisheries of Thailand, and the Department of Fisheries of Malaysia, also the guidance and help given freely by friends in the preparation of this manuscript.

Udom Bhatiyasevi  
Secretary-General  
and  
Chief of Training Department





# CONTENTS

Foreword	i
Marine Resources and Fisheries in Exclusive Economic Zones of Thailand	1
Introduction	1
Marine Species	4
Pelagic Species	4
Demersal Species	4
Other Species	4
Indo Pacific Mackerel	5
Indian Mackerel	14
Spanish Mackerel	17
Small Tuna	19
Round Scad	31
Sardine	36
Anchovies	39
Lizard Fish	44
Threadfin Bream	46
Bigeye	48
Squid	51
Conclusion	54
Fishery Resource and State of Exploitation of some Economic Fish Species in South China Sea Area Case study : Malaysia and Thai waters	59
Marine Resources	59
Data collection	59
Country and Sub-area	60
State of exploitation	60
Utilization	62
Round Scad	66
Hardtail Scad	67
BigeyeScad	68
Trevally	69
Yellowstripe trevally	70
Black pomfret	71
Wolfherring	72
Sardine	73
Anchovy	74
Red snapper	75
Mullet	76
Threadfin Bream	77
Threadfin	78
Bigeye	79

Croakers	80
Indo-Pacific Mackerel	81
Indian Mackerel	82
King Mackerel	83
Longtail Tuna	84
Eastern Little Tuna	85
Groupers	86
Sand Whiting	87
Baracuda	88
Lizard Fish	89
Hairtail	90

# **Marine Resources and Fisheries in the Exclusive Economic Zones of Thailand**

**Udom Bhatiyasevi**  
**Marine Fisheries Division, Department of Fisheries**

## **Abstract**

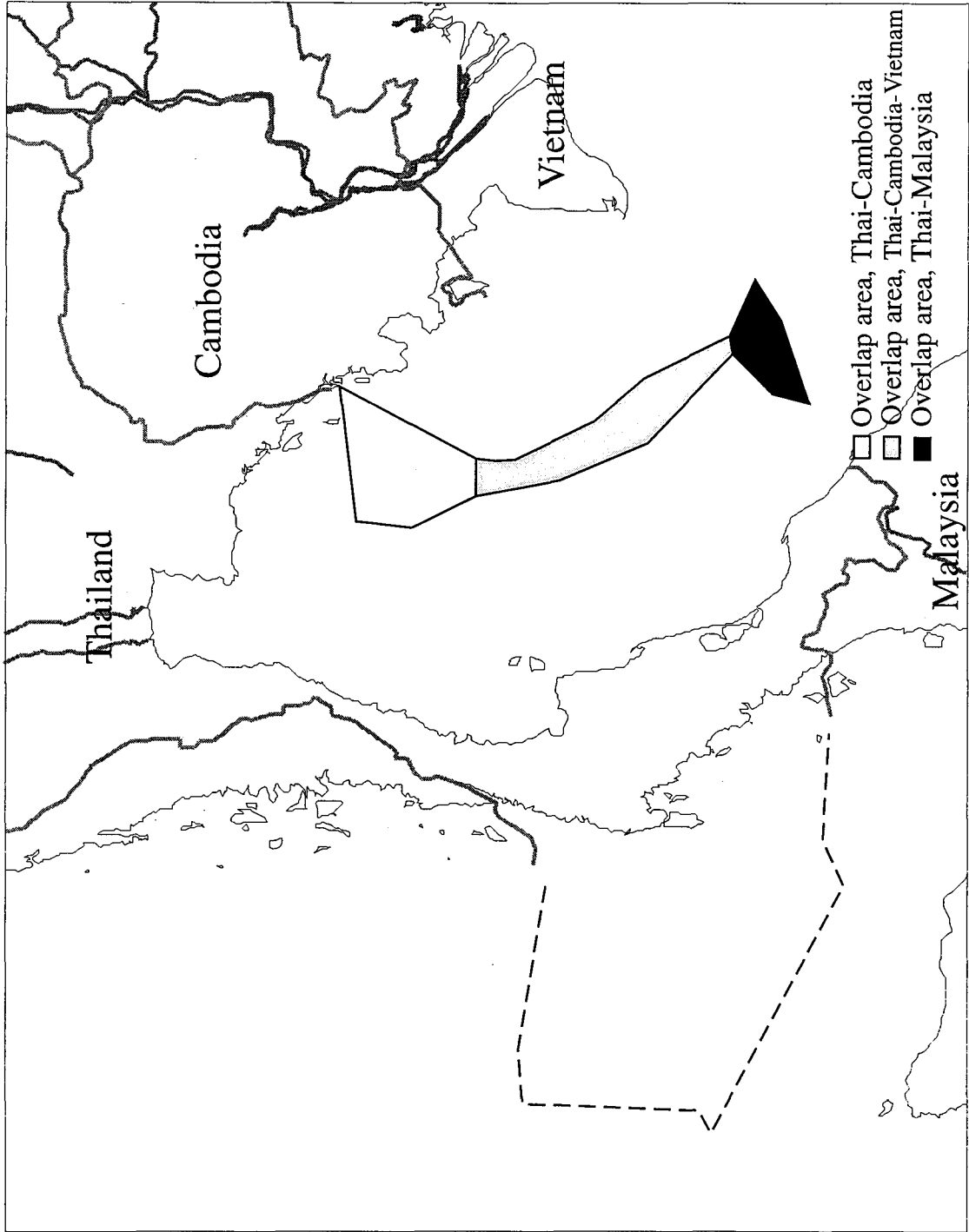
Geographically and migratorily, there are four marine fishery resource groups in Thai waters: i) Local fish stocks, ii) Shared transboundary fish stocks, iii) Shared transboundary migratory fish stocks, these 3 fishery resource groups are found as common resources in the Gulf of Thailand where it borders the South China Seas and iv) Highly migratory fish stocks which is the one of the four groups that appear off the Andaman Sea coast of Thailand bordering the high seas of the Indian Ocean. Recommendations for management and conservation of those fish stocks are reported as follows:

- 1) Development of a legal framework for better promulgation and enforcement of fishery conservation measures;
- 2) Harmonising study of migratory paths and patterns of highly migratory species by tagging, fish population dynamics, development of fishery statistical systems and exchange of information and experience;
- 3) Adjust and modify fishing patterns in a way to ensure sustainability and
- 4) Rehabilitation of the desirable fishery resources and specialised ecosystems and introduction of new hi-tech and other methodologies such as early warning systems on oil spill contingencies and red tide phenomena, including electronic information exchange and continuous automatic monitoring of pollution levels in the EEZs and the high seas

## **1. Introduction**

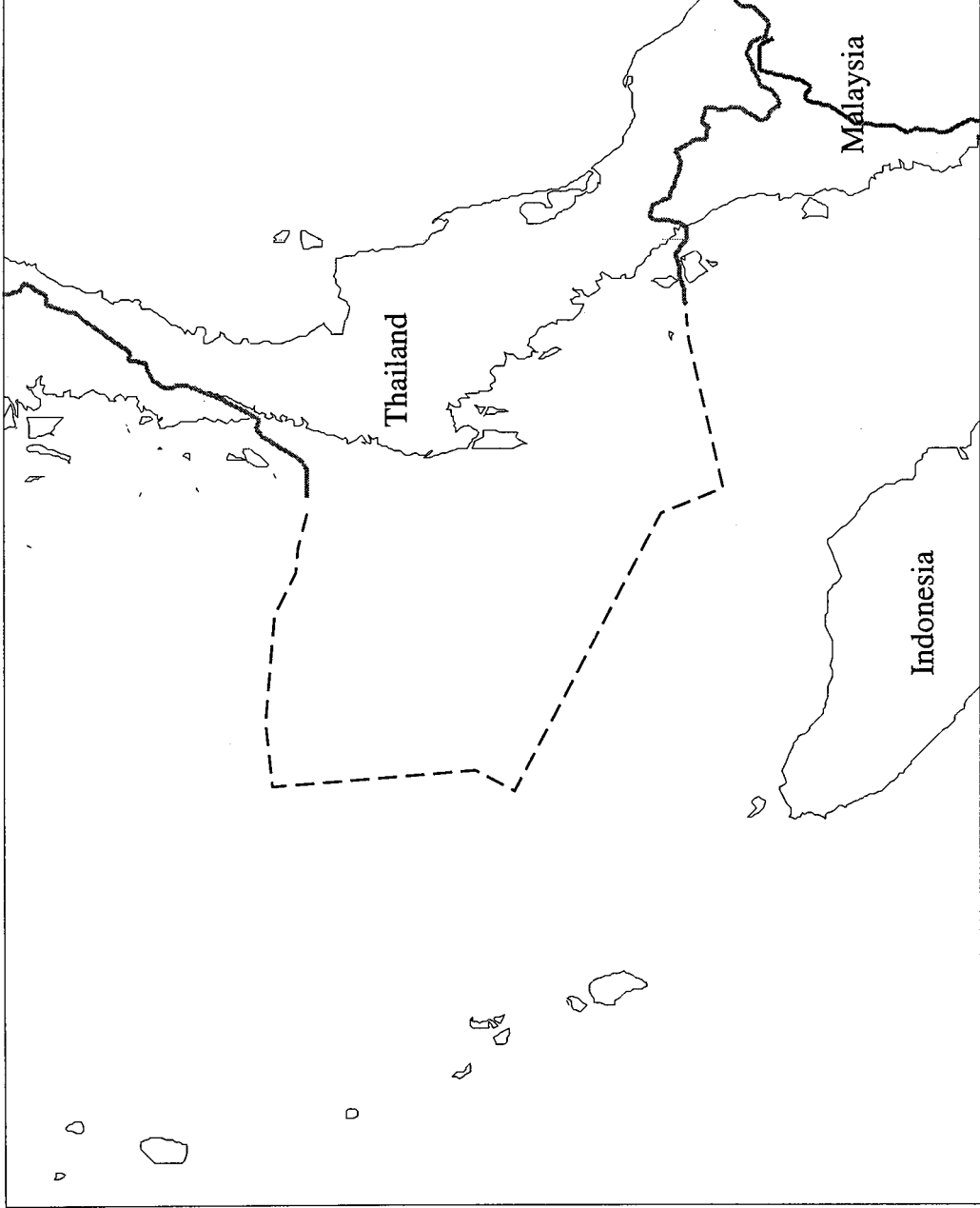
This analysis and review of marine resources and the status of fisheries in the Exclusive Economic Zones (EEZs) of Thailand, is the consequence of the United Nations Convention on the Law of the Sea (UNCLOS) agreement. It relates to the conservation and management for sustainable use of straddling fish stocks and highly migratory fish stocks. These stocks may migrate between EEZs in some stages of their life cycles based on the biological characteristics of each species such as reproduction, spawning, feeding, etc. After becoming mature, they will migrate to other areas. In the Gulf of Thailand, migration takes place between the EEZs of Thailand, neighbouring countries and the South China Seas. In Andaman Sea, some species will migrate to high seas to become mature and parent stock.

Marine fisheries in the Gulf of Thailand are in an area which can be divided into two zones. One is the EEZ, having approximately 73,471.44 square nautical miles of fishing ground (Phasuk, 1987). Another is the overlapping zone between Thailand, Cambodia, Thailand-Cambodia-Vietnam, and Thailand, Malaysia these have approximately 9,922.746, 4,090.056 and 2,107.17 square nautical miles of fishing grounds, respectively (Nakthon, 1992) (Fig. 1). Marine fisheries in the Indian Ocean has approximately 36,735.72 square nautical miles of fishing grounds (Phasuk, 1987). The fishing grounds are divided into EEZ and high sea areas. There is no overlapping zone between EEZs of Thailand and neighbouring countries (Fig. 2).



**Fig. 1.** The EEZs of Thailand and the overlapping areas of EEZs between Thailand and neighbouring countries (Nakthon, 1992)





**Fig. 2.** The Thai EEZ in the Andaman Sea (Charoenlap, 1985)

Based on these circumstances, marine resources are harvested by Thai fishermen, in the EEZ of Thailand and in neighbouring countries under joint ventures. The resources may be transboundary shared stocks, straddling fish stocks and highly migratory fish stocks, which can only be used under the 1995 agreement of the United Nations convention on the Law of the Sea.

The objectives of this paper are to analyse and review technical studies pertaining to marine resources in EEZs of Thailand which have been continuously produced from several aspects; species, biological distribution, fishing grounds, fishing gear, catch size, spawning areas and seasons, biological parameters, marine resources, fisheries and migration. The objectives also seek to establish a way to manage the joint use of straddling and highly migratory fish stocks together with neighbouring countries.

This paper is intended to be a resource for “**the technical Workshop on Straddling Fish Stocks and Highly Migratory Fish Stocks**”, and to be used in studies on biology of stock and marine fisheries. It also seeks to guide the management of marine resources in Thai waters, Thai contiguous waters, and Thai-contiguous waters-high seas, for responsible fisheries and sustainable use of marine resources.

## 2. Marine Species

Marine species in the EEZs of Thailand can be divided into 3 groups as follows:

### 2.1 Pelagic species

Pelagic species are those that dwell and feed near the sea surface. They consume phytoplankton and zooplankton and gather in schools. Usually they are fusiform of body and fast swimming. Several of the pelagic species that are economically important, are photophile and migrate between the Thai EEZ and contiguous waters. The pelagic species are mainly caught in Thailand are Indo-Pacific mackerel (*Rastrelliger brachysoma*), Indian mackerel (*R. kanagurta*), Faughni's (*R. faughni*), Barred Spanish mackerel (*Scomberomorus commerson*), Indo-Pacific Spanish mackerel (*S. guttatus*), Lined Spanish mackerel (*S. lineolatus*), Longtail tuna (*Thunnus tonggol*), Kawa Kawa (*Euthynnus affinis*), Frigate tuna (*Auxis thazard*), Round Scad (*Decapterus* spp.), Sardine (*Sardinella gibbosa*), Anchovy (*Encrasicholina heteroloba*), Hardtail Scad (*Megalaspis cordyla*), Black pomfret (*Parastrumateus niger*), Silver pomfret (*Pampus argenteus*), Banded crevalle (*Atule mate*), yellow stripe trevally (*Selaroides leptolepis*), and Bigeye Scad (*Selar crumenophthalmus*), etc.

### 2.2 Demersal species

Demersal species have their habitat near the sea bottom. They are carnivorous having strong and sharp teeth. Their major food is fish, shrimp, squid, etc. The demersal species which are economically important and mainly caught are Lizard fish (*Saurida elongata*, *S. undosquamis*, and *S. tumbil*), Threadfin bream (*Nemipterus mesoprion*, *N. nematophorus*, and *N. marginatus*), Bigeye (*Piracanthus tayenus*), barracuda (*Sphyræna obstusata* and *S. langsar*), red snapper (*Lutjanus lineolatus* and *L. malabaricus*) and yellow goatfish (*Upeneus sulphureus*), etc. These species move slowly, some are in the EEZs of each country and some straddle between the Thai EEZs and contiguous waters.

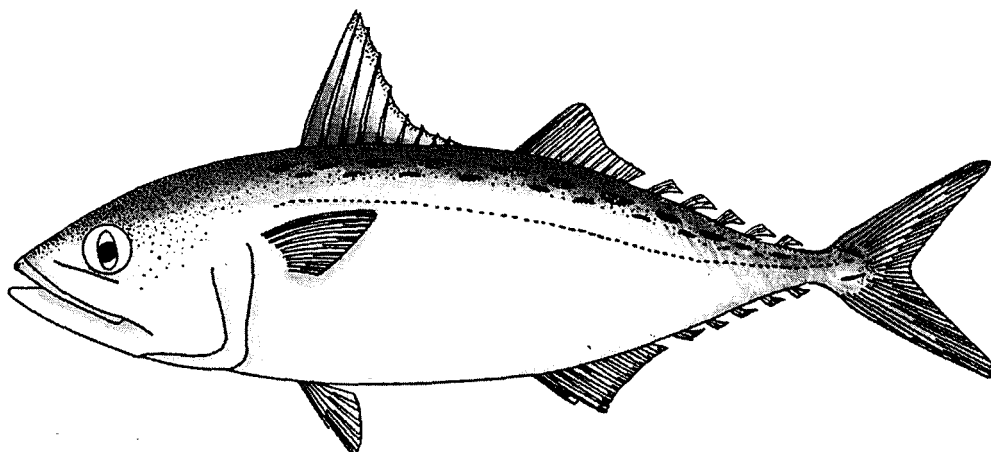
### 2.3 Others species

These species are invertebrate such as squid (*Loligo chinensis*, *L. duvauceli*, *L. edulis*, *L. singhalensis*, and *Sepioteuthis lessoniana*), cuttle fish (*Sepia pharaonis*, *S. lycidas*, *S. aculeata*, *S. esculenta* and *S. brevimana*), octopus (*Octopus* spp.), and marine shrimp (*Penaeus semisulcatus*, and *P. monodon*). Squid and cuttle fish are fast-moving species which may straddle between the EEZs of Thailand and neighbouring countries. Octopus and marine shrimp are slow-moving, living in coastal areas and EEZs. These two species may straddle between the EEZs of Thailand and neighbouring countries or migrate between an EEZ and high seas for reproduction, spawning, etc.

**Indo-Pacific Mackerel (*Rastrelliger brachysoma*) (Fig. 3)**

SYNONYMS STILL USE: NONE

*Rastrelliger brachysoma* (Bleeker, 1851)



**Fig. 3.** The Indo-Pacific mackerel found in Thai waters (FAO, 1984)

Indo-Pacific mackerel in the Gulf of Thailand is scattered along coastal areas; at a depth of 50 m., or less. It spawns throughout the year. However, the peak spawning season is around January-March and June-August (Fig. 4). The biggest spawning area is off the coasts of Prachuab Kirikhan, Chumporn, Suratthani provinces. A female spawns about 20,000 eggs at a time, 7 times a year. After the egg has been fertilised and spawned, the egg becomes larvae and juvenile within 20-27 and 72 hours respectively.

Species	Jan	Feb	Mar	Apr	May	Jun	Jul	Aug	Sep	Oct	Nov	Dec
Indo-Pacific mac.	○					○						
Indian macakerel	○						○					
King mackerel			○				○					
Longtail tuna			○				○					
Eastern little tuna	○					○						
Frigate tuna				○								
Round scad		○					○				○	
Sardine	●					●				●		
Anchovy		○					○					
Lizard fish					○							○
Brushtooth Liz.	○				○							○
Lizard fish <i>S.elongata</i>	○								○			
Threadfin bream <i>N.hexodon</i>	○						○					
Big-eye <i>P.tayenus</i>	○											
Loligo <i>L.duvauceli</i>	○				○	○		○				

**Fig. 4** Spawning seasons of economically important marine species in the Gulf of Thailand

○ Spawning seasons

● Juvenile seasons

When it reaches 10.0 cm, it will migrate from the spawning area along the western side of the Gulf of Thailand to the northern part, in order to seek food and grow up. This area is the most productive area, rich in phytoplankton. It remains in this area until it grows to the biological minimum size, or 13.4 cm., average. The mature length ( $L_m$ ) is approximately 17.5 cm. (Boonprakob, 1965, quoted by Siruengchiep, 1997). It will then migrate to the western side of the Gulf of Thailand. The life cycle of Indo-Pacific mackerel is shown in Fig. 5.

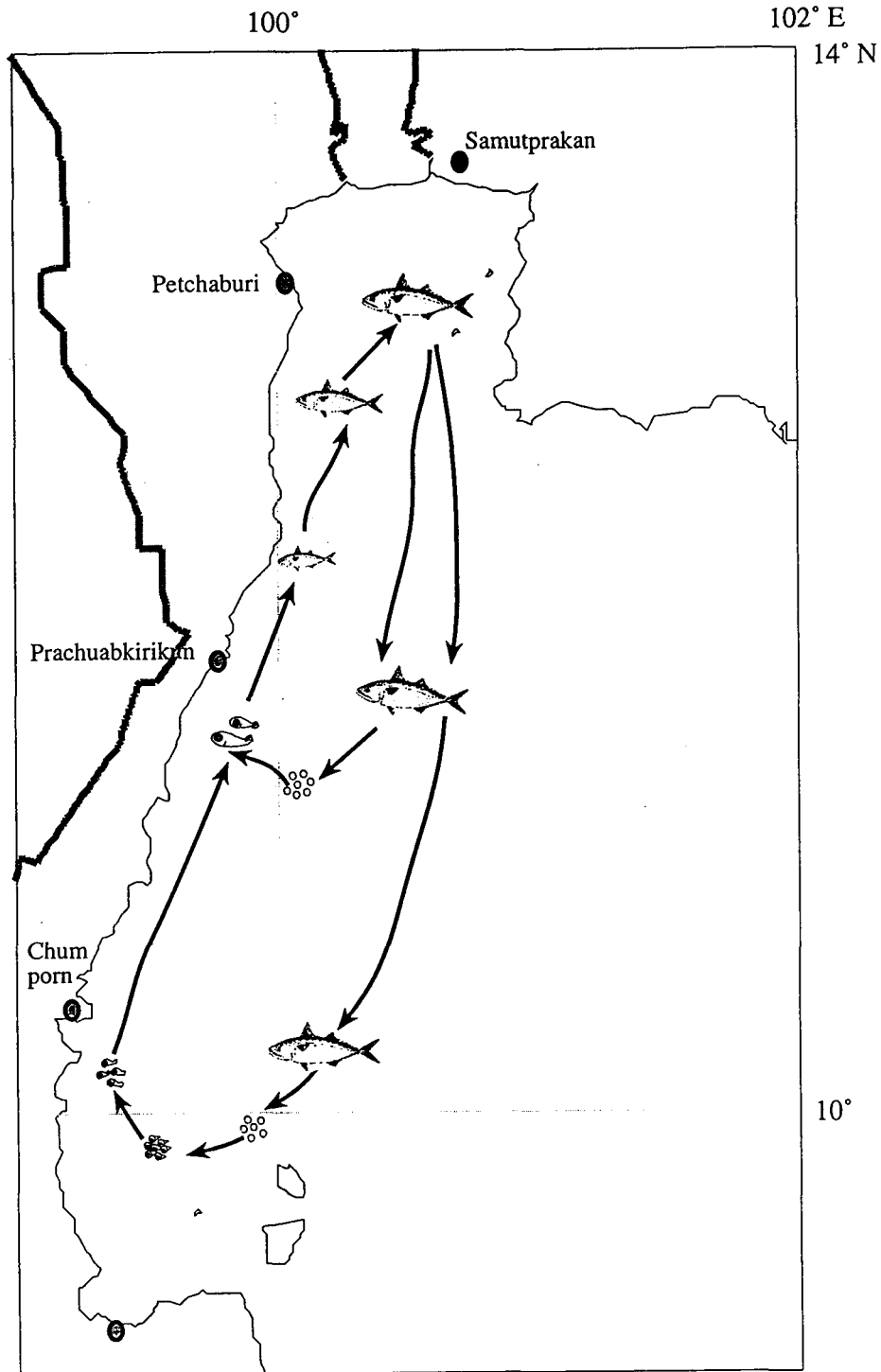


Fig. 5. Life cycle of the Indo-Pacific mackerel in the Gulf of Thailand (Menasveta, 1980)



Biological analyses of the Indo-Pacific mackerel in the Gulf of Thailand shows several parameters. These are the calculated maximum length ( $L_{\infty}$ ); 22.0 cm. natural mortality rate (M); 4.2/year, growth rate (K); 3.2-3.7/year (FAO, 1996). Hongskul (1974) reports the age at a length equal to zero ( $t_0$ ) of Indo-Pacific mackerel as -0.003. And the coefficient values of the equation of length & weight relationship are  $a = 0.00614$ ,  $b = 3.213$ .

The major fishing gear used to catch this type of mackerel (average catch from 1972-1991), are 85% purse seine (Thai purse seine ; 47.2%, green purse seine ; 37.8%); 7.4% of paired trawls and 7.7% of other fishing gear. (DOF, 1973-1984, 1985-1990, 1991-1993). The quantity of Indo-Pacific mackerel catch before 1971, was 100,000 tons. Between 1971 and 1977 it was approximately 30,000-40,000 tons, except in 1975 and 1976 when it was 60,000 and 50,000 tons, respectively. Since then, the catch of this mackerel has been potentially increased. The peak of the increment was in 1984 when the catch was 100,000 tons. Subsequently, the catch was stable at about 58,000-100,000 tons. After 1989, the catch decreased. In 1991, the catch was only 55,000 tons. The catch record of the Indo-Pacific mackerel in the Gulf of Thailand is shown in Table 1.

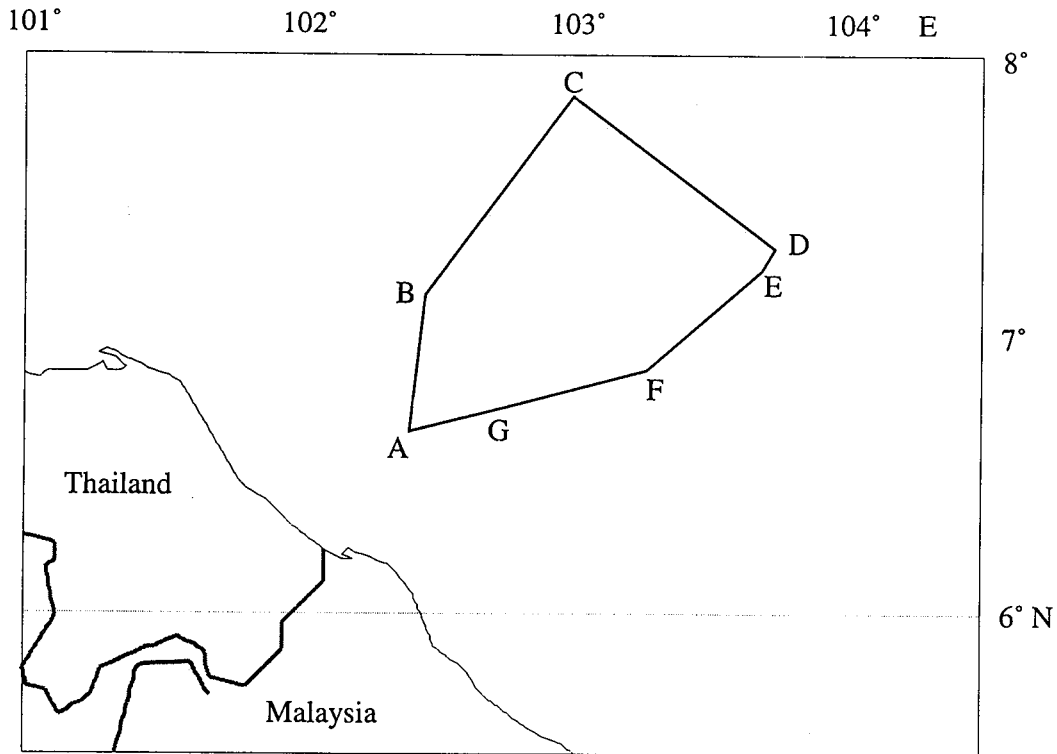
**Table 1.** Catch of marine species from major fishing gear\* in the Gulf of Thailand during 1971-1992

Years	Indo-Pacific mac.	Indian mac.	Spanish mac.	Small tuna	Round Scad	Sardines	Anchovies	Lizard fish	Threadfin bream	Bigeye
1971	38.3	5.4	0.0	3.3	0.5	2.1	7.2	10.2	12.1	10.1
1972	33.4	9.3	1.6	4.1	0.7	8.0	12.8	14.9	18.6	13.8
1973	41.4	12.7	3.6	5.9	14.7	21.7	22.3	11.4	16.1	10.8
1974	34.7	14.0	2.3	6.9	33.3	46.3	19.5	9.8	15.4	11.4
1975	58.9	16.3	5.5	8.0	25.0	49.0	14.7	10.0	17.1	13.3
1976	49.6	19.0	6.2	7.4	82.5	91.8	15.3	9.6	14.5	10.9
1977	26.1	30.3	8.9	11.2	129.8	203.4	9.9	11.3	17.0	16.9
1978	42.3	33.7	6.2	7.1	106.3	133.6	8.5	11.8	20.3	12.8
1979	82.6	24.8	7.4	13.3	27.0	136.3	14.1	9.8	17.0	10.8
1980	47.3	24.9	7.8	12.5	30.2	96.4	16.7	9.5	14.9	15.2
1981	66.1	17.1	9.7	20.0	34.4	129.2	12.1	7.6	16.0	14.0
1982	71.2	18.3	6.9	39.4	32.1	87.9	23.1	7.7	14.4	8.8
1983	60.2	50.6	7.2	82.0	24.5	97.7	38.1	8.5	12.8	10.3
1984	99.6	29.8	8.0	69.4	27.5	83.8	88.8	8.7	12.1	9.3
1985	97.9	32.9	8.4	81.2	25.7	68.4	103.1	8.5	14.8	10.9
1986	88.8	38.8	11.0	90.2	23.9	92.5	58.0	13.3	22.6	17.3
1987	92.2	36.3	11.9	96.1	41.8	83.6	55.5	16.5	29.5	24.1
1988	88.8	18.7	12.1	141.3	14.0	89.1	66.7	16.2	26.5	21.9
1989	92.7	26.5	9.2	124.9	17.3	114.3	94.3	17.2	29.7	21.7
1990	68.2	20.8	9.2	156.3	10.7	90.8	118.7	13.2	26.0	21.2
1991	55.2	16.3	6.1	137.9	22.7	114.2	110.0	19.8	33.8	25.3
1992	88.3	29.3	6.7	157.2	42.5	141.4	120.2	31.8	51.3	36.2

Source : Department of Fisheries, 1973-1974; 1985-1990; 1991-1993 and 1994-1996

\* Purse seine, trawls, push nets, gill nets, and stake traps

According to the 1992 surveys in the overlapping areas between the EEZs of Thailand and Malaysia or so-called "Joint Development Area: JDA" (Fig. 6), these reveal no Indo-Pacific mackerel were found either from trawls or gill nets.



**Fig. 6.** The Joint Development Area : JDA between Thailand and Malaysia (Anonymous, 1992)

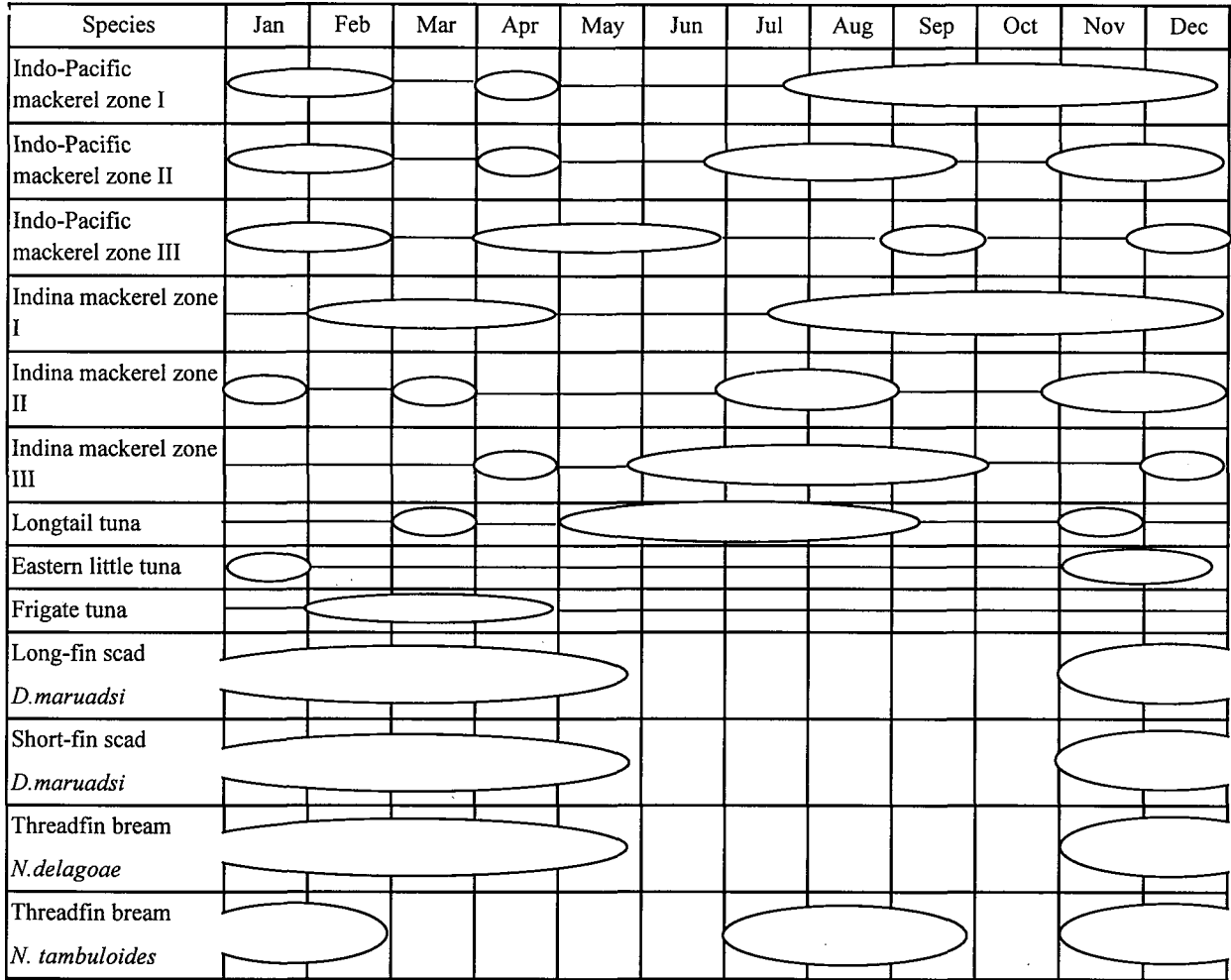
From the stock assessment of the Indo-Pacific mackerel (FAO, 1996), this shows that the maximum sustainable yield (MSY) is 73,000 tons and optimum number of fishing days are 95,327 using the green purse seine. Several tagging studies conclude that there are two stocks of Indo-Pacific mackerel in the Gulf of Thailand. One is the straddling stock between the eastern Thai Gulf and Cambodian waters. The other is the migratory stock between the Inner Thai Gulf and the upper western Thai Gulf (Somjaiwong and Chullasorn, 1974).

In the Andaman Sea, Suthakorn (1986) reported Indo-Pacific and Indian mackerel larvae surveys (the larvae of the two mackerel types can not be technically distinguished), in the southern Phang-Nga Bay and Trang provincial waters, the larvae was abundant in February to April. In March, the abundance was at a peak in the Trang provincial area. The quantity of larvae was more than 50,000 larva/litre. The life study of Indo-Pacific and Indian mackerel, shows the parent stocks of Indo-Pacific mackerel are 13.1 cm. long and above, and the parent stocks are 17.8 cm. long. The peak of the spawning season is in January-February and September-October (Fig. 7).

Boonrak and Chanasit (1995) reported the juveniles of the Indo-Pacific mackerel (sizes 4.0-5.0 cm.) which recruit in the fishing grounds are mostly found in March and November. The normal size of this mackerel is between 14.0-21.0 cm. The biological analysis of the Indo-Pacific mackerel in the Andaman Sea shows several parameters such as the calculated maximum length as being 23.0 cm., the growth rate is 1.15-2.88 a year, the natural mortality rate is 2.13-3.12 a year and the length of the mackerel is 14.5 cm.

The Indo-Pacific mackerel catch by major fishing gear in the Andaman Sea between 1971-1973, has been quite varied and shows a decreasing trend since 1973, until 1980, when the catch was the lowest; at 1,800 tons. Since then the catch gradually increased, until in 1983 it was more than 18,000 tons. In 1985-1988, the catch decreased to between 12,000 and 15,000 tons. After that, the catch in the Andaman Sea has rapidly increased until in 1991 it was more than 38,000 tons (see Table 2).

Boonrak and Chanasit (1995) reported on the fishing grounds of the Indo-Pacific mackerel in the Andaman Sea at 10-40 m. depth, found substantially in Phang-Nga Bay to Satun provincial water which is next to the Malaysian waters and Thai-Myanmar border in the Ranong provincial area (Fig. 8). The important fishing ports for the Indo-Pacific mackerel are in Ranong, Phang-Nga, Phuket, Krabi, Trang, and Satun provinces.



**Fig. 7** Spawning seasons of economic important marine species in the Andaman Sea

○ Spawning seasons

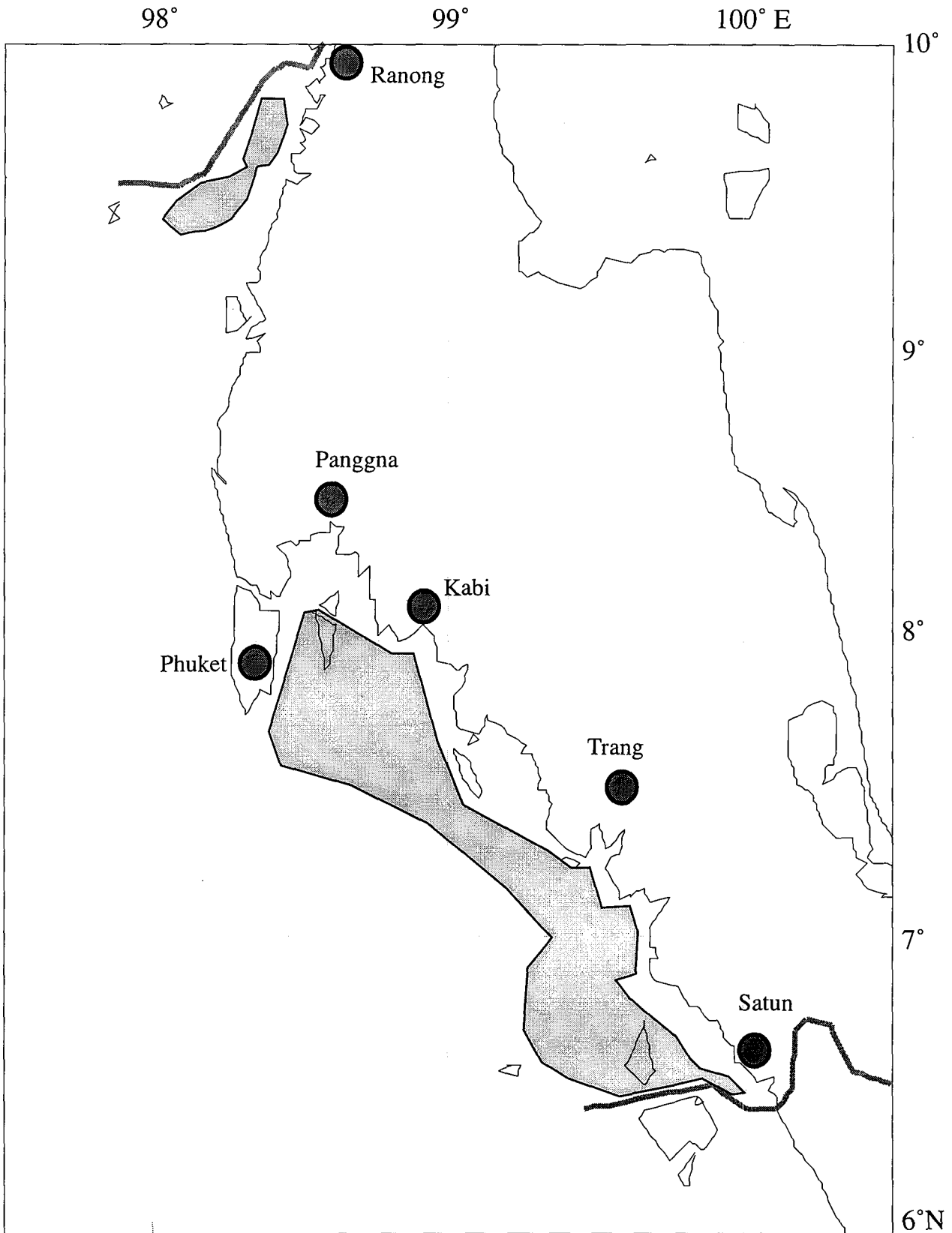
**Table 2.** Catch of marine species from major fishing gear\* in the Andaman Sea during 1971-1992

Years	Indo-Pacific mac.	Indian mac.	Spanish mac.	Small tuna	Round Scad	Sardines	Anchovies	Lizard fish	Threadfin bream	Bigeye fish
1971	12.3	3.9	0.2	1.9	1.8	0.0	0.0	0.9	2.0	0.5
1972	5.7	4.0	0.3	1.7	1.5	0.7	6.1	0.6	2.1	0.7
1973	13.8	10.5	0.2	1.7	0.8	2.1	4.6	1.9	2.2	0.8
1974	5.1	6.1	0.2	1.2	1.4	2.1	7.5	2.2	3.0	1.0
1975	8.0	5.7	0.2	2.9	1.5	2.7	3.7	1.2	1.9	0.5
1976	3.1	5.3	0.5	1.8	1.0	5.5	0.9	0.8	1.7	0.6
1977	4.5	2.5	0.9	1.5	1.5	2.9	0.0	3.1	2.5	1.6
1978	2.3	2.4	0.7	2.1	0.9	3.0	0.8	0.6	1.8	0.7
1979	4.5	2.9	1.2	2.1	1.0	11.0	1.1	0.7	2.2	0.9
1980	1.8	1.0	0.8	0.8	0.9	2.4	0.7	0.4	2.5	1.1
1981	2.2	0.9	1.1	2.1	1.2	2.0	0.4	1.1	3.2	1.2
1982	10.1	1.2	1.4	9.6	3.8	27.0	0.1	0.9	2.2	0.7
1983	13.1	1.9	0.9	3.8	9.6	24.6	0.3	0.9	2.5	0.6
1984	18.7	2.2	0.7	7.4	16.8	30.6	0.4	1.0	1.9	0.7
1985	13.8	1.2	1.4	5.6	8.0	27.5	0.4	1.6	1.7	1.7
1986	13.8	1.0	1.9	3.4	2.5	26.6	0.1	1.6	4.1	0.9
1987	15.0	2.3	1.9	6.3	14.3	41.6	1.4	1.1	4.3	0.9
1988	12.0	5.6	1.8	4.8	17.7	32.6	0.2	1.1	3.0	0.7
1989	17.5	7.1	2.2	4.7	22.3	29.2	0.5	1.7	3.9	0.6
1990	25.1	10.1	2.7	6.9	22.6	27.4	0.8	3.3	4.9	1.8
1991	38.6	14.7	2.5	14.3	24.0	24.2	11.0	3.9	12.9	8.6
1992	32.9	8.5	3.5	11.9	8.4	19.9	36.6	6.5	13.7	8.4

Source : Department of Fisheries, 1973-1974; 1985-1990; 1991-1993 and 1994-1996

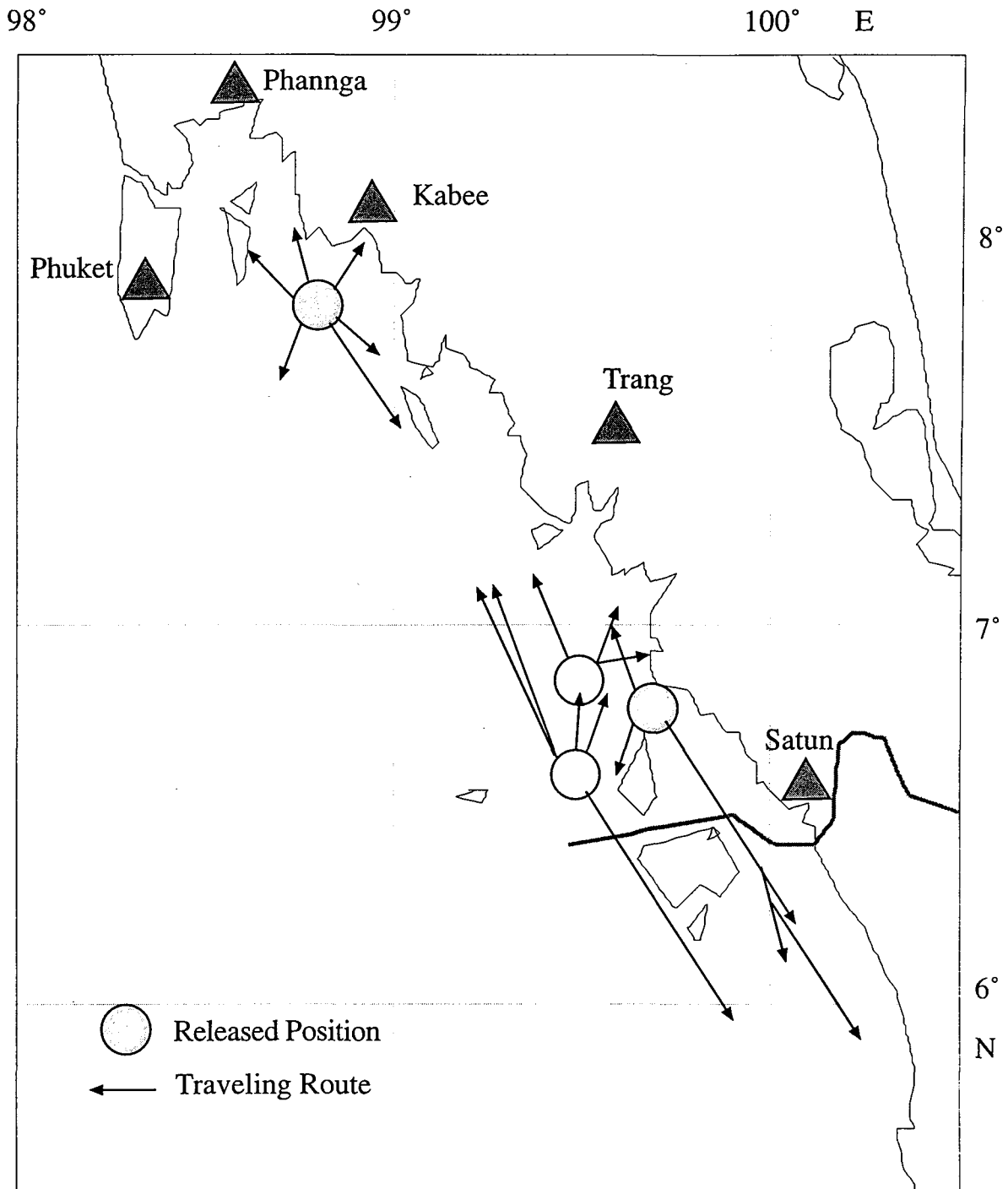
\* Purse seine, trawls, push nets, gill nets, and bamboo stake traps





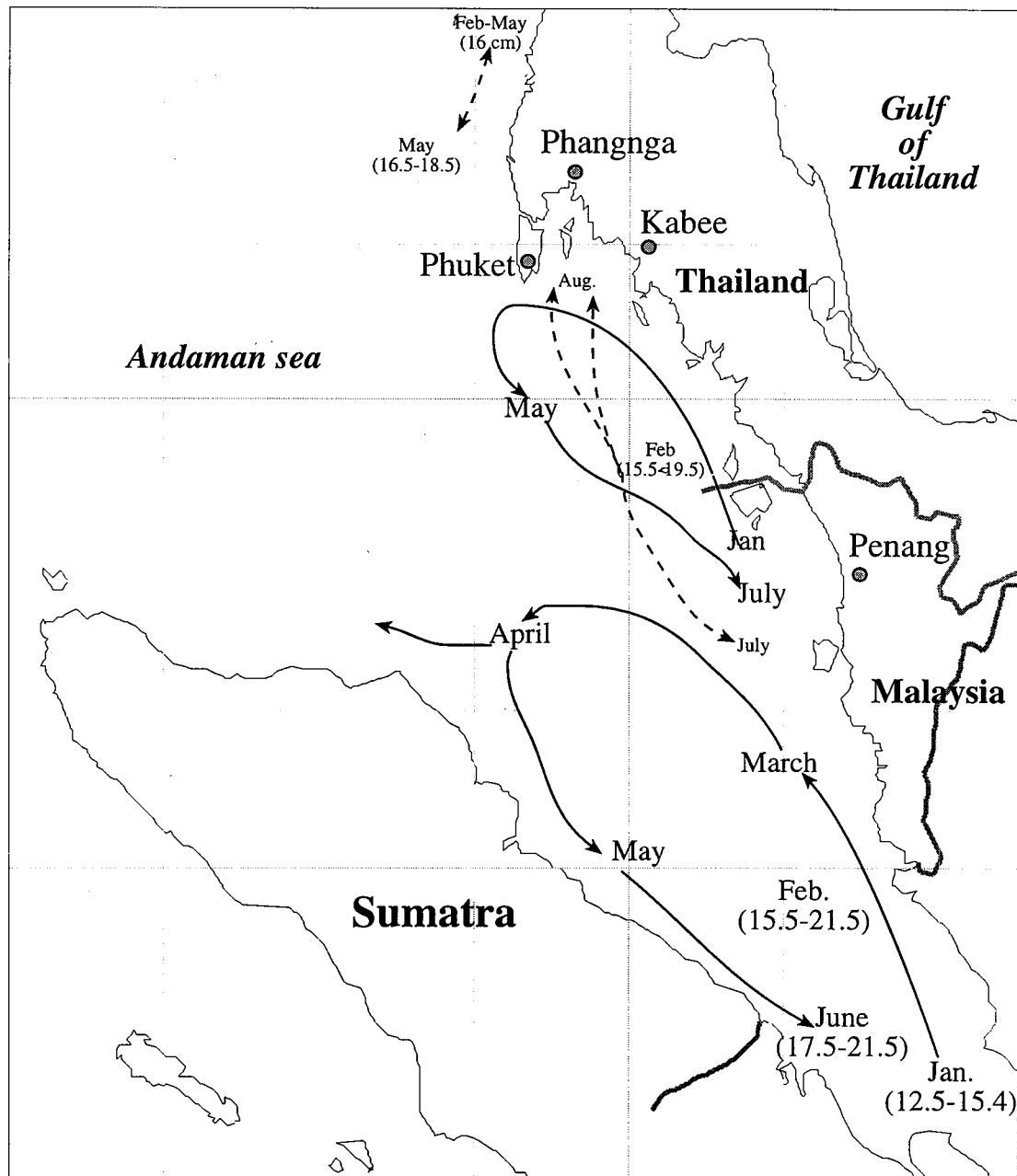
**Fig. 8.** The important fishing grounds of the Indo-Pacific mackerel in the Andaman Sea (Boonrak and Chanasit, 1995).

Somchaiwong et al. (1984) reporting the migratory studies of the Indo-Pacific mackerel in the Andaman Sea by tagging, found that the Indo-Pacific mackerel in this area can be categorized into 3 groups. The first group is distributed in the Ranong provincial area and Myanmar border. The second group is distributed around Phuket island and Krabi provincial waters, and the third group is distributed in Satun provincial water and the Thai-Malaysian border. In other words, the first group is a shared fish stock between Thailand and Myanmar and the third group is a shared fish stock between Thailand and Malaysia (Fig. 9)



**Fig. 9.** Distribution and migration of the Indo-Pacific mackerel (*R. brachysoma*) by tagging in the Andaman Sea (Somjaiwong et al., 1984)

BOBP (1987) reporting the distribution and migration of Indo-Pacific mackerel in the Supongphancca Straits found that there are three groups of this mackerel. The first group is distributed in the eastern areas of Sumatra, Indonesia, and the western area of Malaysia (south Penang island). The second group is distributed in the southern area of Myanmar and Thailand (Ranong province), while the third group is distributed in the area between Phang-Nga Bay and Krabi provincial waters up to the north of Penang island, Malaysia (Fig. 10).



**Fig. 10** Length frequency distribution and migration of Indo-Pacific mackerel stocks in the Andaman Sea (Boonrak and Chanasit, 1995)

Marine Fisheries Statistics (1993) shows the catch of Indo-Pacific mackerel in the areas between the EEZs of Thailand and neighbouring countries. Trad province which shares a border with Cambodia, has 484 tons of catch. Ranong province which shares a border with Myanmar, has a catch of 17,627 tons. Satun province which shares a border with western Malaysian waters, has 5,606 tons. Songkhla and Pattani which share a border with Malaysia have catches of 3,852 and 16,336 tons, respectively. From the survey carried out by the Marine Fisheries Division (DOF) found that a number of Thai purse seiners unloaded their catch in these two provinces. But the record is in line with the catch from each province. It can be assumed that the catch was in Thai waters, or it might be straddling fish stocks that migrate into Thai waters according to the season (Table 3).


**Table 3.** The quantity of marine catch in the contingent areas with neighbouring countries in 1993

unit: tons

Species	Provinces				
	Trad	Songkhla	Pattani	Satun	Ranong
Indo-Pacific mackerel	484	3,852	16,336	5,606	17,627
Indian mackerel	0	0	7,669	704	10,750
Spanish mackerel	192	358	1,521	451	497
Small tuna	146	9,470	48,259	173	164
Round Scad	0	241	33,354	325	1,407
Sardines	0	13,113	6,775	2,518	0
Squid	3,440	18,973	14,629	5,825	3,129

Source : Department of Fisheries, 1996

**Indian mackerel** (*Rastrelliger kanagurta*) (Fig. 11)

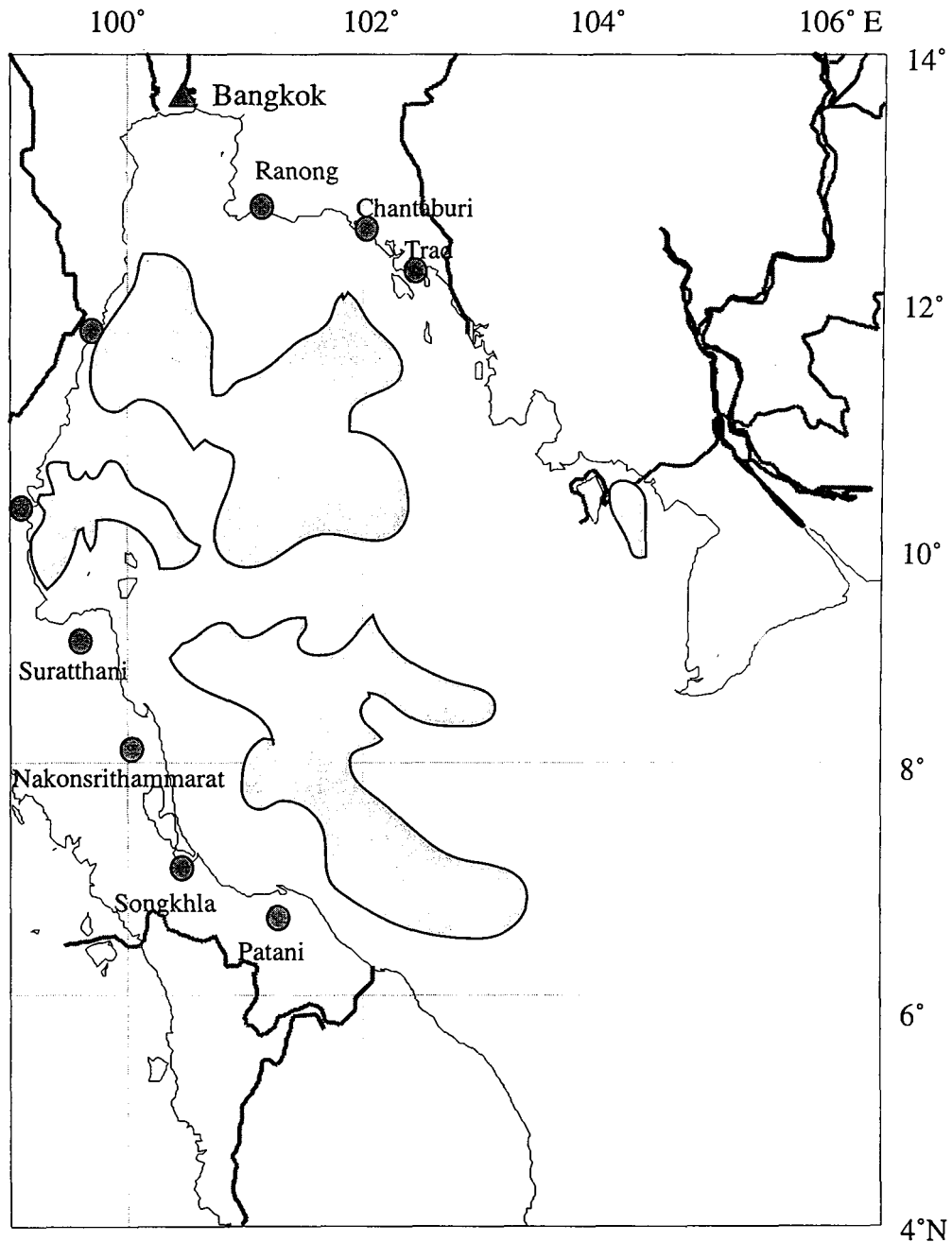


**Fig. 11** Indian mackerel found in Thai waters (FAO, 1984)



Indian mackerel is generally distributed in the Gulf of Thailand both in shallow and deep waters. It consumes phytoplankton and zooplankton. Spawning takes place throughout the year. The peak of the spawning season is July-August in the area offshore from Prachuab Khiri Khan Bay, and January-March offshore from Surat Thani Bay (Fig. 4). The first maturity stocks are 19 cm. The maximum size of the Indian mackerel is 28 cm. and the size of normal catch is between 20-25 cm.

In the Gulf of Thailand, the Indian mackerel is caught throughout the year. The peak of the catch is in the central Gulf of Thailand at 30-50 m. depth. The major fishing gear used are purse seines 79.3%, otter board trawls 4.8% and gill nets & others 4.5 and 11.4, respectively. The fishing grounds of the Indian mackerel are shown in Fig. 12

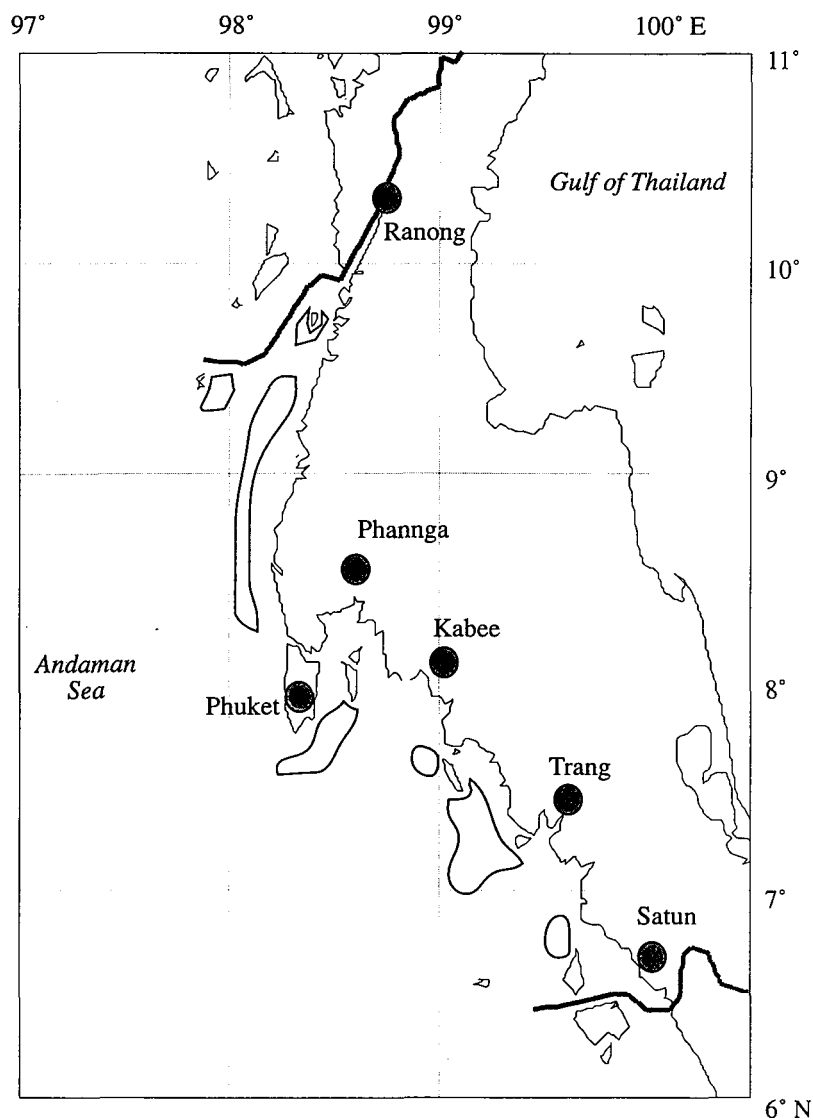


**Fig. 12** Fishing grounds of the Indian mackerel in the Gulf of Thailand (SEAFDEC, 1981)

The catch of Indian mackerel from major fishing gear, between 1971-1992 was less than 40,000 tons/year (except in 1983). The catch potentially increased during 1971-1978, but was decreased in the next four years. Since then, the catch has rapidly increased at to a peak in 1983 which was 50,000 tons. Between 1988-1992, the catch was quite stable at 20,000-30,000 tons (Tables 1 and 2).

The survey of Thailand-Malaysia joint development area in 1992, reveals trawls have a fishing effort of 0.1-1.3 kg./hour. Gill nets have a fishing effort of 0.07-4.20 kg./station, and the mackerel caught were 10.5-24.5 cm. with a 20.4 cm. and 113.9 g. average.

The Indian mackerel in the Andaman Sea, spawns throughout the year. The number of spawned eggs at a time is 25,000 eggs. The high spawning season is during December to April (Fig. 7). The first maturity size is 17.0 cm. The maturity stock is 19.0 cm. (Suthakorn, 1986). Boonrak (1984) reports the major fishing gear to catch this kind of mackerel are Thai purse seines, Luring purse seines, Spanish mackerel drift gill nets and trawls. The fishing grounds of the Indian mackerel are along the Andaman Sea coast which has deeper water as compared to that of the fishing grounds of the Indo-Pacific mackerel (Fig. 13).




**Fig. 13** The important fishing grounds of the Indian mackerel in the Andaman Sea (Boonrak, Suthakorn, and Busravich, 1984)

### Spanish mackerel (Fig. 14)

There are 3 species of Spanish mackerel found in the Gulf of Thailand. They are the barred Spanish mackerel (*Scamberomorus commerson*), the Indo-Pacific Spanish mackerel (*S. guttatus*), and the Lined Spanish mackerel (*S. lineolatus*). Barred Spanish mackerel is the most abundant. Second to the Barred Spanish mackerel is the Indo-Pacific Spanish mackerel. The Lined Spanish mackerel is rarely found. The small size Spanish mackerel habitat in the shallow waters near coastal areas, but they will migrate to deeper water when grown up. Based on studies, Spanish mackerel which are 3.0-39.0 cm. long habitat at a depth of 3.0 m. or more. Spanish mackerel spawn throughout the year. The peak of the spawning season is from March-April and July-September (Fig. 4). A parent stock spawns 500,000 to 3,800,000 eggs a time. The first maturity stocks are approximately 58.5 cm., spawning at 20-30 m. deep, 10 miles away from shore. The spawning areas are Prachuab Khiri Khan and Chumporn provincial waters, Chuang island, Kram island, Cholburi province to Chantaburi province and Chang island, Trad province. The survey found a large number of Spanish mackerel juveniles in April in the Sattahip area, in March at Samui and Pa-ngan islands. The food of the Spanish mackerel is shrimps, squids, Anchovies, Sardines and Scad. Spanish mackerel feed throughout the day. They annually recruit 7 generations to its stock. (Supongphan and Chayakul, 1979a and 1979b).

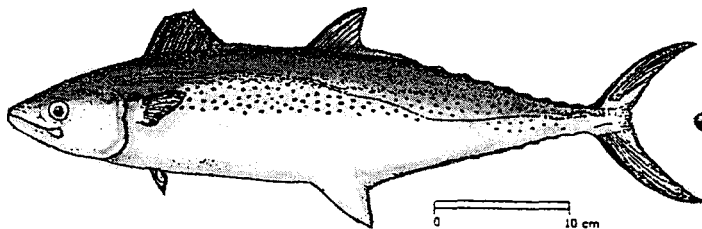
Scamberomorus commerson (Lecepede,1801)

OTHER SCIENTIFIC NAMES STILL IN USE: Cybium commersoni (Lecepede,1801)



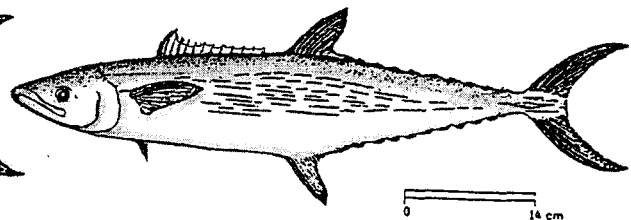
Scamberomorus guttatus (Black & Schneider,1801)

OTHER SCIENTIFIC NAMES STILL IN USE:  
Cybium guttatum Cuvier 1829  
Indocybium guttatum : Munra,1955



Scamberomorus lineolatus (Black & Schneider,1831)

OTHER SCIENTIFIC NAMES STILL IN USE:  
Cybium lineolatum Cuvier 1831  
Indocybium lineolatum : Munra,1955



**Fig. 14.** Spanish mackerel found in Thai waters (FAO, 1984)

Biological analyses of Spanish mackerel caught by stake traps, paired trawls and Spanish mackerel gill nets, show the maximum growth rate and the maximum length in the eastern Thai Gulf as shown in Table 4.

**Table 4.** Parameters of Spanish mackerel caught by different fishing gear and from different fishing zones.

Fishing zones of the Gulf	Parameters	Fishing gear			
		Bamboo stake traps	Trawls	Gill nets	Paired trawl and gill nets
The eastern area	$L_{\alpha}$ (cm.)	-	88.7	89.8	-
	K (per year)	1.8-2.04	1.6	1.5	-
The western area	$L_{\alpha}$ (cm.)	-	87.2	95.0	-
	K (per year)	-	0.4	1.3	-
The upper area	$L_{\alpha}$ (cm.)	-	-	-	110.0
	K (per year)	-	-	-	1.2

In the upper Thai Gulf,  $t_0$  of Spanish mackerel is -1.92/year. The juvenile recruited to trawl fishing grounds are 10.0 cm. long and the gill net fishing ground size is 40.0 cm.

Fishing gear used to catch Spanish mackerel are Spanish mackerel drift gill nets and trawls. In the Gulf of Thailand, the mackerel catch by Spanish mackerel drift gill net is 39.4% and by otter board trawls is 20.5%. From other fishing gear; purse seines, paired trawls, and others are 12.9%, 5.8%, 21.4 %, respectively. In the total catch, there are 77.4% of Barred Spanish mackerel, and 22.6% of Indo-Pacific mackerel. The size of the mackerel caught by bamboo stake traps, trawls, and Spanish mackerel drift gill nets are 3.0-39.0 cm., 11.0-61.0 cm., and 39.0-99.0cm., respectively.

The fishing grounds of Spanish mackerel are found along the coastal areas of the Gulf of Thailand; starting from Trad to Pattani provinces, the fishing gear used depends upon the area. Bamboo stake traps operate in shallow water; 4-12 m.. Trawls operate at a depth of 20 m. Spanish mackerel gill nets operate in deeper than 20 m. Luring purse seines operate in deeper than 30 m. And hooks are used near islands.

Spanish mackerel fishing is carried out throughout the year, day and night. Trawls, purse seines, trolling lines and bamboo stake traps to catch Spanish mackerels, are operated during the day and night time while Spanish mackerel gill nets, and light luring purse seines are operated only at night.

Pramokchutima (1993) reported the species composition of Spanish mackerel caught by Spanish mackerel gill nets, in Surat Thani, Nakhonsri Thammarat, Songkhla, and Pattani provincial areas, there are 99.6% of barred Spanish mackerel and 0.4% of Indo-Pacific Spanish mackerel. Furthermore, at 20 m. deep and deeper than 30 m., barred Spanish mackerel are found, being 22.95% and 25.77%, respectively. The Indo-Pacific Spanish mackerel is found deeper than 20 m. In the area between Samui island and offshore of Surat Thani waters, barred Spanish mackerel and Indo-Pacific mackerel more abundant than in other areas. Spanish mackerel gill nets which are operated deeper than 20 m., and catch barred Spanish mackerel more than Indo-Pacific Spanish mackerel. Uraiwan and Boonvanich (1993) reports two Spanish mackerel in JDA between Thailand-Malaysia. These are barred Spanish mackerel and Indo-Pacific Spanish mackerel. However, the stocks are not dense, being only 0.47-1.2 kg./hour.

The catch of Spanish mackerels in the Gulf of Thailand since 1971 has potentially increased. The peak was in 1988; with 12,000 tons. Since then, the catch has gradually decreased (Table 1). The catch of Spanish mackerel in the Andaman Sea has potentially increased. The catch during 1971-1978 was less than 1,000 tons. But during 1979-1992 the catch increased to 1,000-3,000 tons/year, except in 1980, 1983, and 1984 when the catch was less than 1,000 tons (Table 2).


Fishing gear used to catch Spanish mackerel in the Andaman Sea are Spanish mackerel drift gill nets; 58.7%, otter board trawls; 21.4%, paired trawls; 5.7%, purse seines; 4.7% and others; 9.5%. Chantawong et al. (1994) reports that the catch by Spanish mackerel drift gill nets in the Andaman Sea, was composed of 19% Spanish mackerel of the total. In Phuket 3 kinds of Spanish mackerel are found, namely: Barred Spanish mackerel, Indo-Pacific Spanish mackerel and deep sea Spanish mackerel (*Acanthocybium solandri*). The proportion of barred Spanish mackerel, Indo-Pacific Spanish mackerel and deep sea Spanish mackerel, are 71.2-89.6%, 10.4-28.6% and 0.01-0.2%, respectively. The catch in Phang-Nga provincial waters, indicate only 2 types; the barred Spanish mackerel and the Indo-Pacific Spanish mackerel in the proportion of 50.3-91.8% and 8.2-49.7%, respectively. The size of Barred Spanish mackerel caught by Spanish mackerel gill nets is 26-74 cm. The normal sizes found are 36-50 cm. and 58-60 cm.. The average length of Barred Spanish mackerel in Phang-Nga and Phuket provinces are 47.9 cm. and 48.1 cm. respectively. The Indo-Pacific mackerel is found to be 20-58 cm. long. The normal size is 36-46 cm. with 41.4 cm. and 42.2 cm. average in Phang-Nga and Phuket provinces, respectively.

### **Small tuna (Fig. 15)**

Small tuna found in the Gulf of Thailand are of 3 types, namely: Longtail tuna, Kawa Kawa, and Frigate tuna. The proportion of each small tuna based on fishing gear used is shown in Table 5.


**Thunnus tanggol** (Bleeker, 1851)

OTHER SCIENTIFIC NAMES STILL IN USE: *Kishingella tanggol* Bleeker, 1831




**Euthynus affinis** (Cantor, 1849)

OTHER SCIENTIFIC NAMES STILL IN USE: *Euthynus vaito* Kishinouye, 1915



**Thunnus tanggol** (Bleeker, 1851)

OTHER SCIENTIFIC NAMES STILL IN USE: *Auxis tapeinasarna* Bleeker, 1854  
*Auxis thire* Kishinouye, 19315



**Fig. 15** Small tuna found in Thai waters (FAO, 1984)

**Table 5.** Proportion of small tuna caught by Spanish mackerel gill nets and purse seines

<b>Fishing gear</b>	<b>Longtail tuna</b>	<b>Kawa Kawa</b>	<b>Frigate tuna</b>
Spanish mackerel gill nets			
% (pieces)	39.9	33.9	26.2
% (weight)	56.6	26.2	17.2
size mostly caught (cm.)	35,47	35,47	35
size caught	24-58	14-56	14-46
size caught in Thai-Malaysia area	24-58	14-64	22-46
Purse seines			
% (weight)	64.5	25.8	9.7
size caught	20-56	18-56	20-46
Spanish mackerel gill nets (in JDA)			
% (weight)	57.4	8.9	33.7
% (pieces)	26	38	36

Source : Klinmuang, 1981. and Anonymous, 1992.

From Table 5, the catch of Longtail tuna is more than that of the others, both in terms of numbers and weight, followed by Kawa Kawa and Frigate tuna. The survey in the JDA between Thailand and Malaysia, shows a different proportion in weight and numbers, to the other tuna.

All small tuna are generally found in the Gulf of Thailand. The fishing grounds for these types of fish, are in the same distributed areas. The fishing season is based upon the monsoon seasons. That is, in the western Thai Gulf, the fishing season is in October-April and in the western Thai Gulf it is April-September. In Thai-Malaysian waters it is in March-December. The catch of small tuna is at a peak in November-February (Supongphan and Saikliang, 1987).

There are several types of fishing gear used to catch tuna such as Spanish mackerel gill nets, purse seines and the gear using luring tools e.g. luring purse seine and Thai purse seine. Among all the mentioned gear, Spanish mackerel gill nets are used throughout the year and regarded as the main fishing gear. Thai purse seine is used in some seasons. The luring purse seine is operated in the central Thai Gulf in deep waters, or at the border of Thai and neighbouring countries (Fig. 16). The number of small tuna caught by the luring purse seine is relatively small and it is rarely found. The length is approximately 9-15 cm.

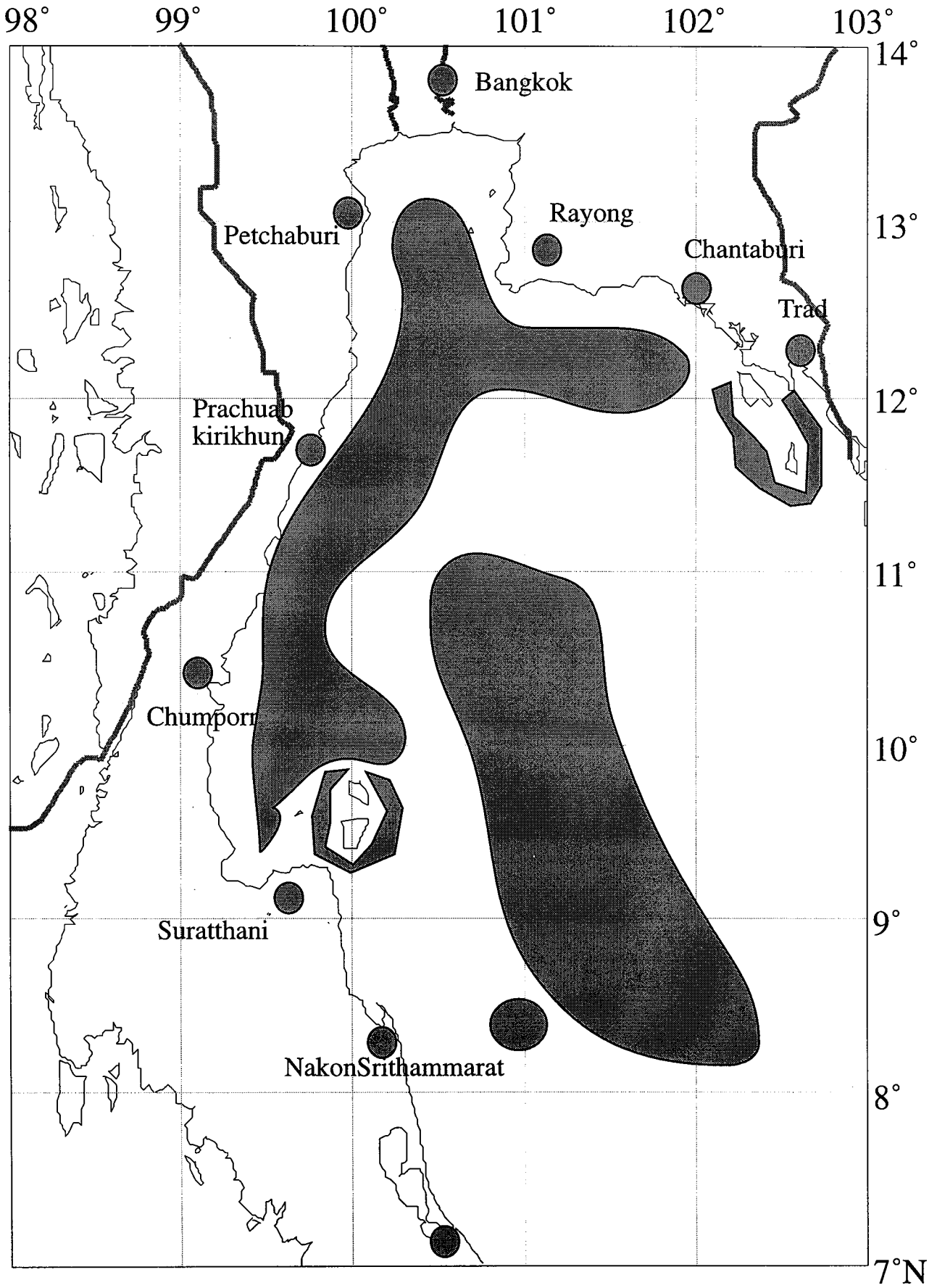


Fig. 16. Fishing grounds of small tuna in the Gulf of Thailand (Klinmuang, 1981)

Small tuna spawn throughout the year. The peak of the spawning season is in March-September. The parent stock of Longtail tuna is 43.8-49.1 cm., spawning 1,400,000 eggs at a time. The parent stock of Kawa Kawa is 39.5-51.0 cm., spawning 1,730,000 eggs at a time (Chuenpan, 1984). The peak of the spawning season is between February-July (Fig. 4). Klinmuang (1981) calculates the equation of the relationship between length and weight of small tuna found in Thai-Malaysian water (between the southern Thai Gulf and Kuala Terranganu, Malaysia) as follows,

Longtail tuna	$W = 0.0195 L^{2.9824}$
Kawa Kawa	$W = 0.0289 L^{2.8437}$
Frigate tuna	$W = 0.0049 L^{3.3651}$

The larvae of Longtail tuna and young tuna which are 31-47 cm. long, straddle between Thai-Malaysian waters. The parent stock of small tuna; longer than 47 cm., are in the border areas. The spawning season is in July. Chamchang and Chayakul (1990) reported larvae of small tuna distributed along the west coast of the Gulf of Thailand up to the Malaysian border (Fig. 17).

According to the fishery biology of small tuna, there are several parameters of the 3 main small tuna. They are: recruitment length ( $L_r$ ), Length of mature stock ( $L_m$ ), caught length ( $L_c$ ), Maximum length ( $L_\mu$ ), Growth rate (K), Age at length equal to zero ( $t_0$ ), Natural mortality rate (M), Fishing mortality (F), Total mortality rate (Z), Exploitation rate (E) as shown in Table 6.

**Table 6.** Parameters of small tuna in the Gulf of Thailand

Parameters	Longtail tuna	Kawa Kawa	Frigate tuna
Recruitment length ( $L_r$ ) cm.	22.0-24.0	14.0-23.0	14.0-22.0
Mature length ( $L_m$ ) cm.	39.6-45.0	37.0-45.0	34.1-37.0
Caught length ( $L_c$ ) cm.	34.8-47.0	28.6	29
Maximum length ( $L_\mu$ ) cm.	58.2	55.1-58.2	43.9
Growth rate (K) a years	1.44	2.232	2.4
Hatched age ( $t_0$ )	-0.025	-	-0.024
Natural mortality rate (M)	1.44	2.28	2.45
Fishing mortality (F)	0.2	-	0.25
Total mortality rate (Z)	0.32	-	0.45
Exploitation rate (E)	0.41	-	0.41

Longtail tuna spawn throughout the year. The peaks of the spawning season are between March-May and July-December. The first maturity length is 34.2 cm. and the mature length is more than 39.6 cm..

The Kawa Kawa spawns throughout the year. The peaks of the spawning season are between January-March and June-September (Fig. 7). The first maturity length is 33.4 cm. and the mature length is more then 37.6 cm..

Frigate tuna also spawn throughout the year. The peaks of the spawning season are between April-June and August (Fig. 7). The first maturity length is 31 cm. and the mature length is more than 34.1cm..

Pramokchutima (1993) reporting on a Spanish mackerel gill net survey in Surat Thani, Nakhonsri Thammarat, Songkhla, and Pattani provincial waters states that the proportion of Kawa Kawa, Frigate tuna and Longtail tuna is 59.3%, 30.7% and 10.0%, respectively. The small tuna are found deeper than 20 m. and mostly caught at deeper than 30 m.. Kawa Kawa and Frigate tuna are abundant in the area of Kra island, Nakhonsri Thammarat province. Longtail tuna is mostly found in the areas of Songkhla and Pattani provincial waters.



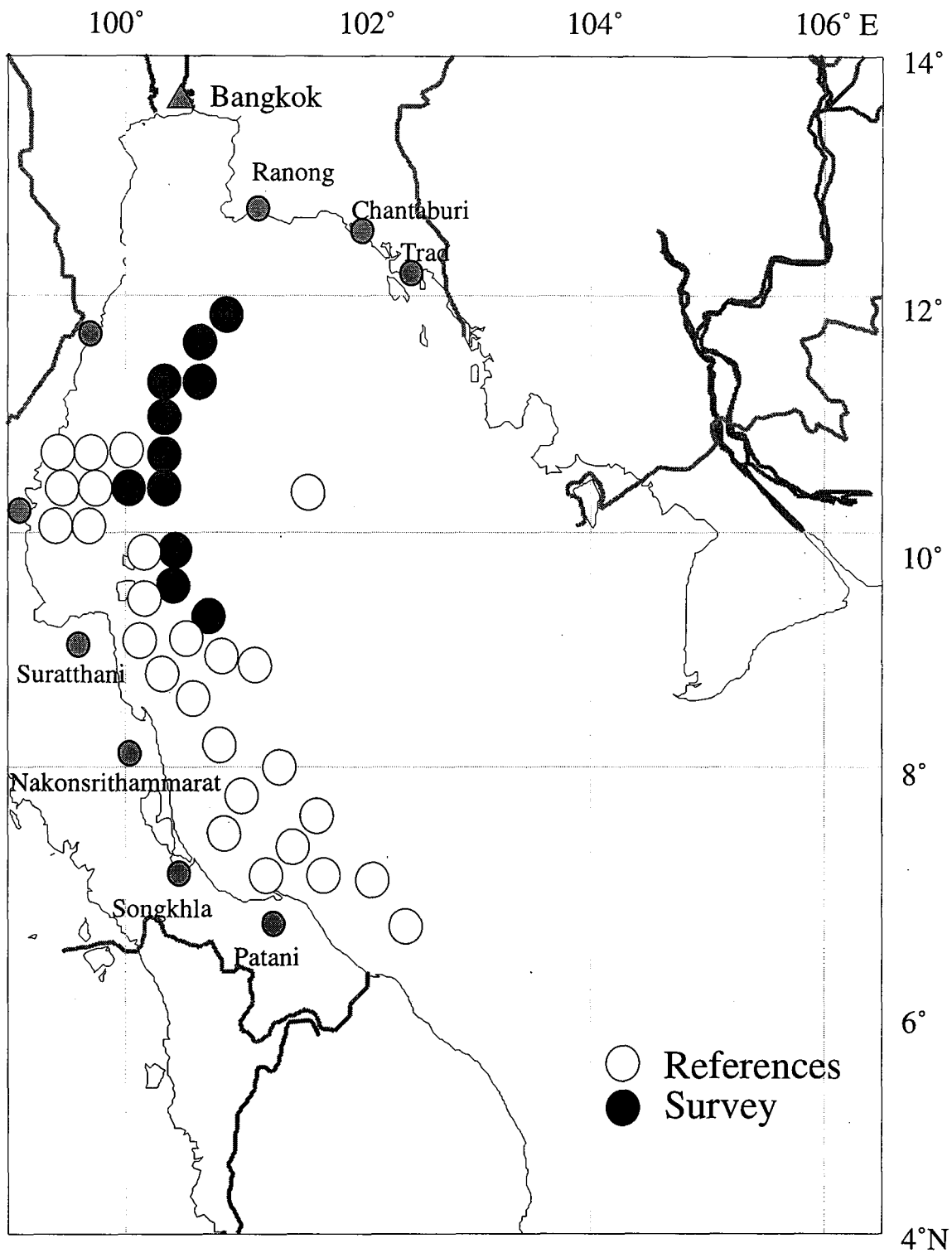


Fig. 17. Distribution of small tuna larvae in the Gulf of Thailand (Chamchang and Chayakul, 1990)

The Spanish mackerel gill net survey in the JDA of Thailand and Malaysia, showed the proportion of each small tuna is different both in terms of weight and numbers. That is, the proportion in term of weight is 57.4% of Longtail tuna, 8.9% of Kawa Kawa and 33.7% of Frigate tuna. The proportion in term of number of pieces is 26.0% of Longtail tuna, 38.0% of Kawa Kawa, and 36.0% of Frigate tuna. In the surface drift gill net and bottom gill net survey, the catch of small tuna, both during the night and at dawn, finds Longtail tuna and Frigate tuna are caught at night. At dawn, there was no catch from the either fishing gear. There was no difference in catch both in term of fishing time and gear. Length and weight of each small tuna are shown in Table 7.

**Table 7.** Size and weight of small tuna caught by gill nets in JDA

Species	Caught size (cm.)	Average size (cm.)	Average weight (g.)
Longtail tuna	18.0-67.5	40	1,415.40
Kawa Kawa	18.5-30.0	21.5	148.9
Frigate tuna	20.0-38.5	31.3	597.2

Source: Anonymous, 1992

In the Andaman Sea, the fishing grounds are scattered (Fig. 18) Kawa Kawa and Frigate tuna are distributed in the same areas, mostly found around Surin and Similan islands, in Trang provincial waters but rarely found in Satun. Longtail tuna is less dense as compared to the others. Generally, small tuna are abundant between December-May. Kawa Kawa and Frigate tuna recruit to the fishing grounds between March-April and June. The proportion by weight is 47.6% of Frigate tuna, 38.4% of Kawa Kawa, and 14% of Longtail tuna. The minimum caught size is 9.0 cm. The size mostly found and the size caught of each species are shown in Table 8.

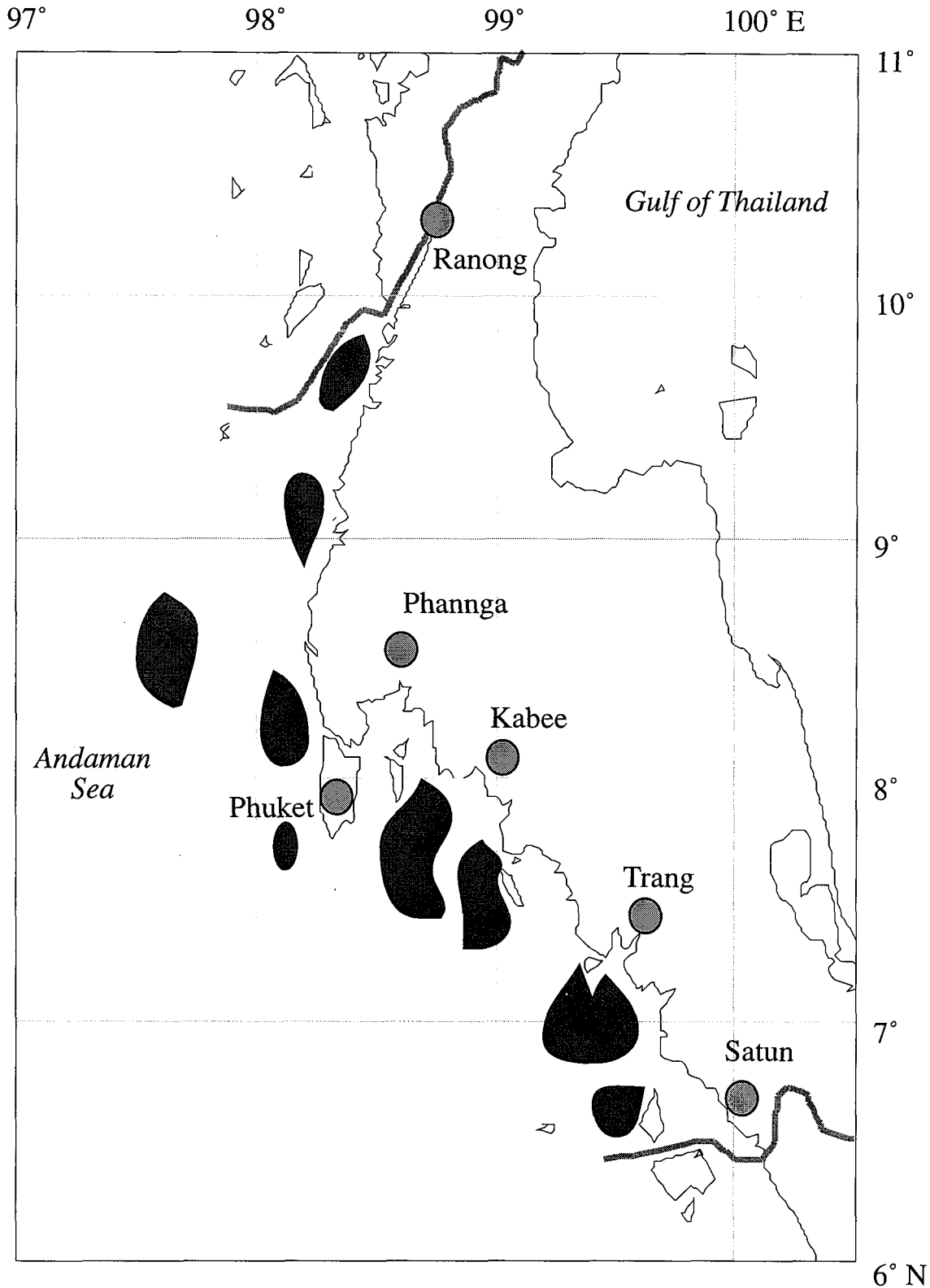


Fig. 18. Fishing grounds of small tuna in the Andaman Sea (Boonrak, Suthakorn and Busravich, 1984)

**Table 8.** Size of small tuna caught and recruited in fishing grounds in the Andaman Sea

unit: cm.

Species	Recruited size	Size mostly caught	Maximum size	Average length	Month of highest catch
Longtail tuna	11	-	49	-	Feb.-Apr., Dec.
Kawa Kawa	9	25.0-35.0	47	28.8	Feb.-May
Frigate tuna	9	13.0-17.0, 21.0-33.0	41	29.1	

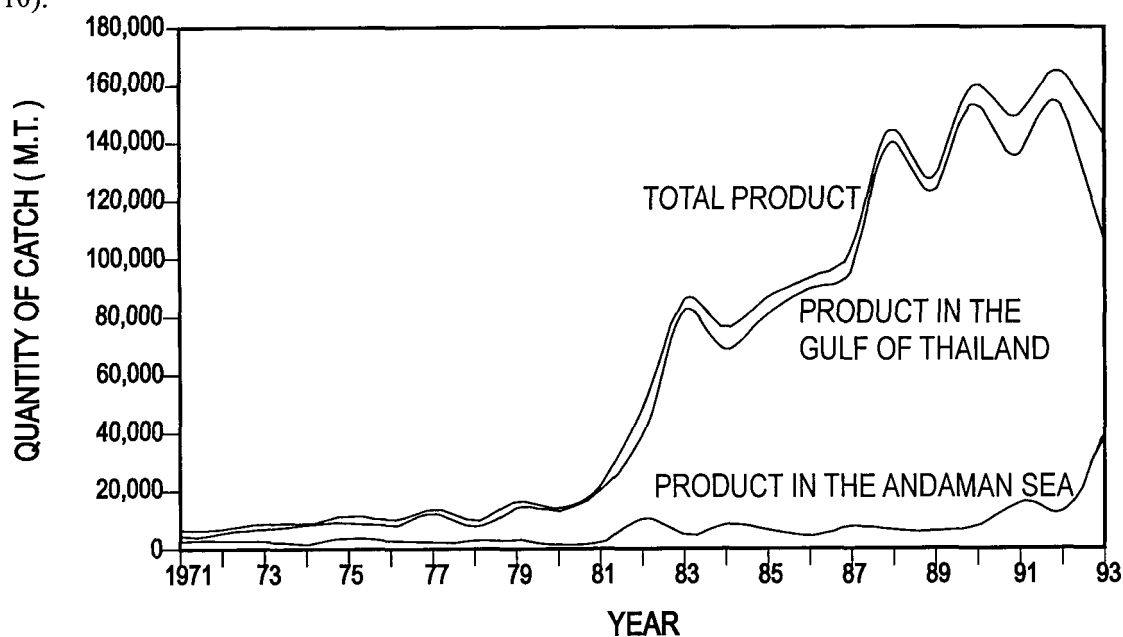
Source: Anonymous, 1992

The fishery biological parameter study of small tuna in the Andaman Sea is concluded in Table 9.

**Table 9.** Parameters of small tuna caught in the Andaman Sea

Species	Parameters					
	$L_c$ (cm.)	$L_\alpha$ (cm.)	K (a year)	M (a year)	F (a year)	E
Longtail tuna	32.3	51.5	0.75	1.25	0.2	0.14
Kawa Kawa	-	48	0.6	1.12, 1.44	0.9, 2.3	0.44, 0.62
Frigate tuna	23.3	44	0.63	1.19	1.2, 1.7	0.46, 0.58

The catch of small tuna in the Gulf of Thailand and the Andaman Sea during 1971-1981 was relatively low; 5,000-22,000 tons. The catch of small tuna in the Gulf of Thailand has increased since 1980; the catch in 1982 was twice as much as in 1981. Until in 1992, the catch was at its peak; being more than 150,000 tons and almost 12,000 tons in the Gulf of Thailand and the Andaman Sea, respectively. In 1993, the catch slightly decreased; 150,000 tons (Fig. 19). Between 1979-1993, the total catch of Longtail tuna was more than that of the Kawa Kawa and Frigate tuna together. The exception was in 1992 and 1993 when total catch of Kawa Kawa together with Frigate tuna was more than that of Longtail tuna (Fig. 20). The total catches of Longtail tuna from the Gulf of Thailand and the Andaman Sea are approximately 72.4% and 27.6%, respectively (Table 10).

**Fig.19.** Small tuna caught in the EEZs of Thailand (both in the Gulf of Thailand and the Andaman Sea) (DOF, 1973-1984, 1985-1990, 1991-1993 and 1994-1996)

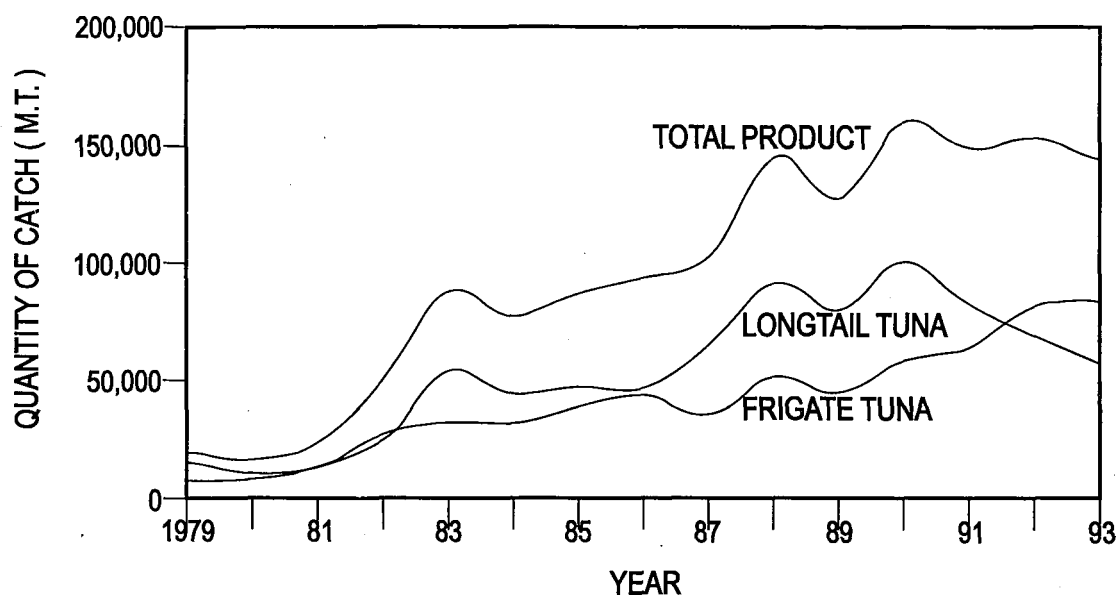


Fig. 20. Catches of Longtail tuna, Kawa Kawa, and Frigate tuna of Thailand (DOF, 1973-1984, 1985-1990, 1991-1993 and 1994-1996)

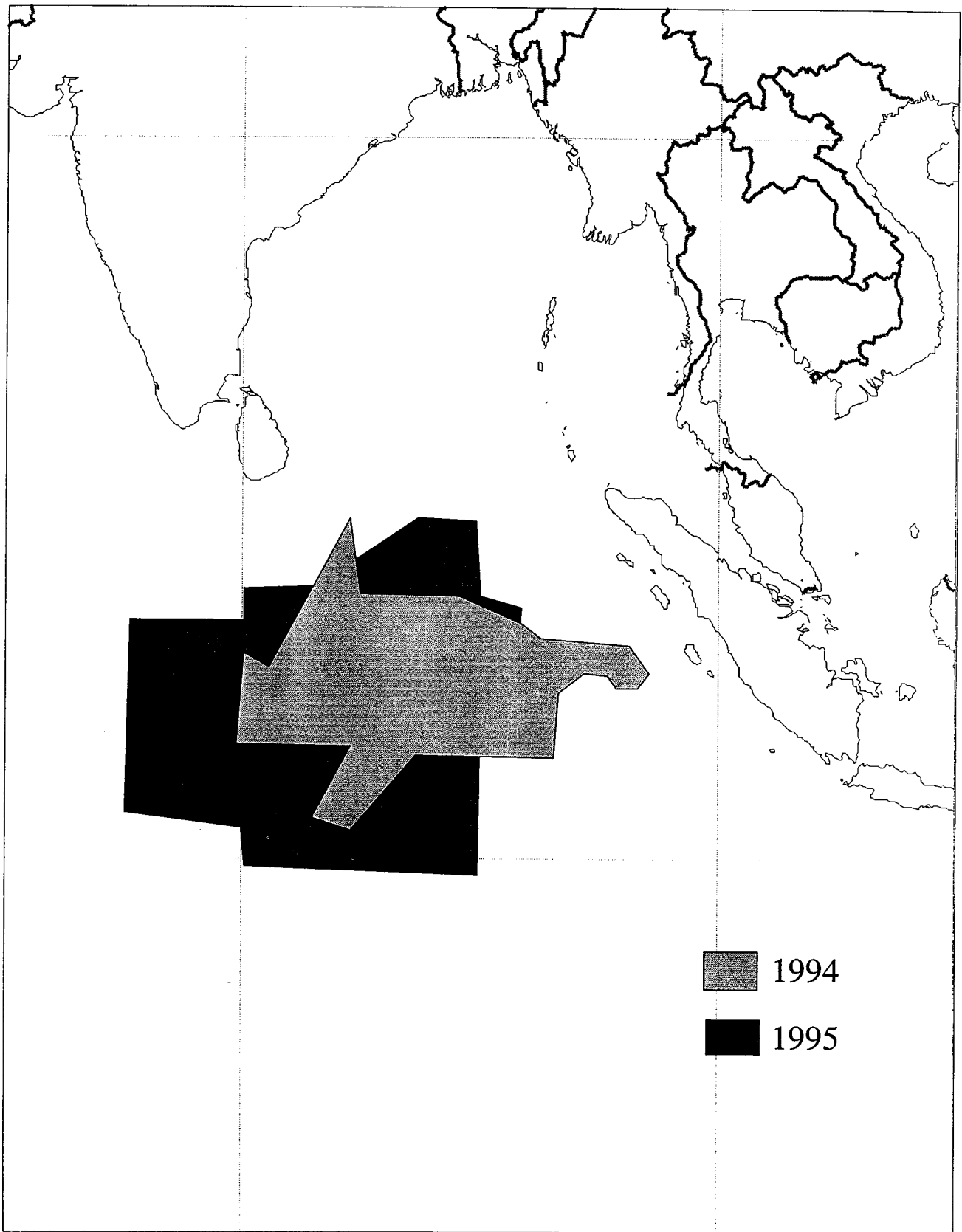
Table 10. Catch of marine species of Thailand during 1986-1993

unit : 1,000 tons

Species	1986	1987	1988	1989	1990	1991	1992	1993
Indo-Pacific mackerel	113.5	119.2	111.7	121.1	103.5	103.0	129.6	144.0
Indian mackerel	41.9	39.9	25.8	35.1	32.3	32.5	40.1	49.7
Spanish mackerels	14.8	15.5	15.3	12.9	13.0	10.4	12.3	14.6
Total small tuna	93.8	102.6	146.4	129.6	163.2	152.2	169.0	147.6
Longtail tuna	48.3	65.9	92.9	82.1	102.4	84.8	74.4	60.4
Kawa Kawa and Frigate tuna	45.5	36.7	53.5	47.5	60.8	67.4	94.6	87.2
Round Scad	26.4	56.1	31.8	39.6	33.2	46.7	51.0	55.1
Sardines	121.2	127.2	123.7	145.0	120.5	140.9	163.5	152.3
Anchovies	59.0	57.8	69.4	97.1	124.0	127.1	159.4	165.3
Squid	71.3	75.4	67.2	69.8	64.4	69.4	64.8	72.2
Threadfin Bream	26.8	34.1	29.6	33.7	31.2	47.0	65.4	75.3
Bigeye	18.2	25.0	22.6	22.4	23.0	33.9	44.6	59.8

Source : Department of Fisheries, 1985-1990, 1991-1993, and 1994-1996.

Catch of Longtail tuna in Thailand substantially increased between 1988-1993, when the catch was 130,000-170,000 tons. 44% of the catch was used in the tuna canning industry. The tuna canning industry that uses domestic fish is 23% of that of exported canned tuna. 77% of canned tuna uses imported tuna caught in the Indian and Pacific Oceans.

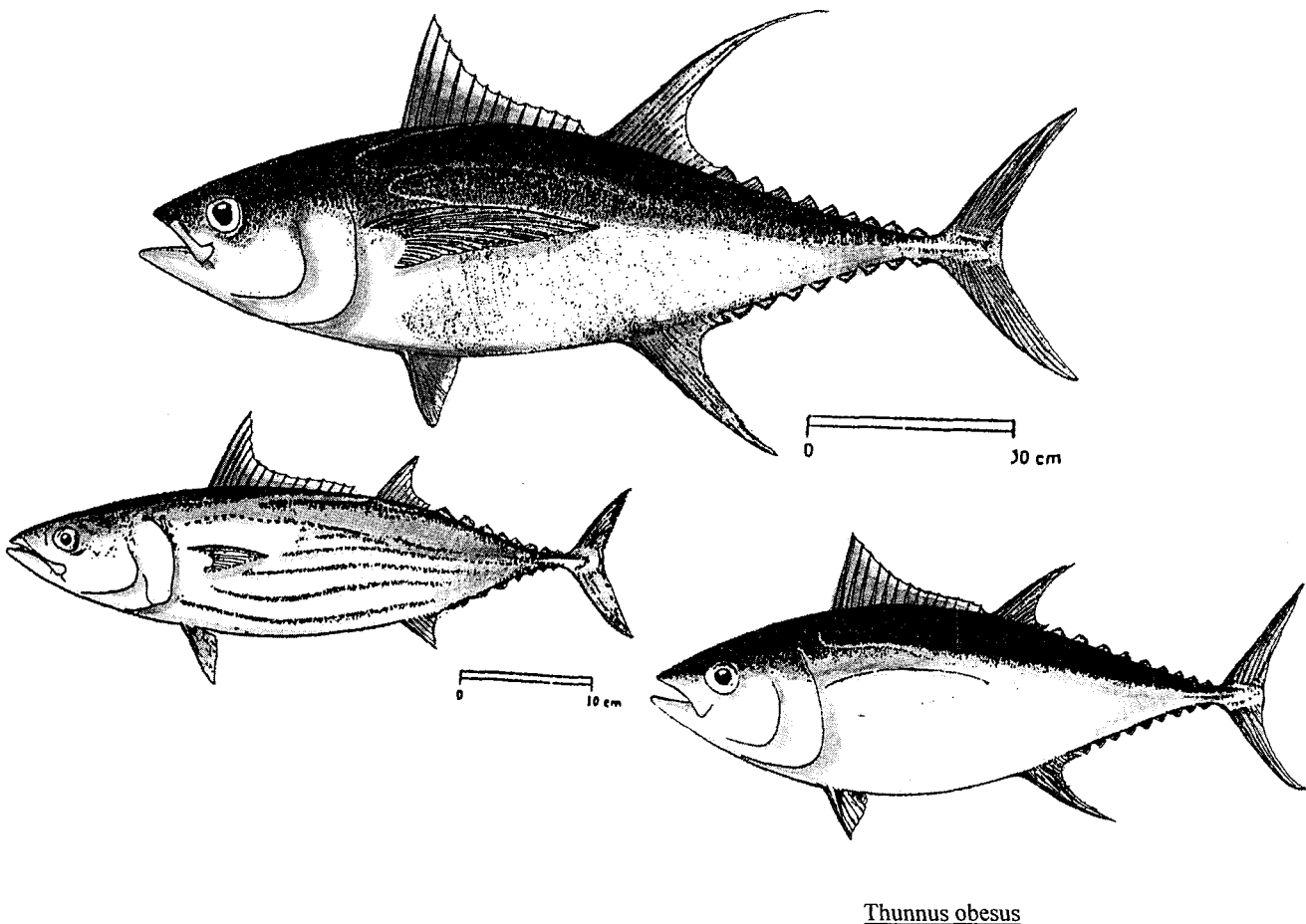


**Fig.21.** Tuna purse seine fishing grounds in the eastern Indian Ocean in 1994-1995 (Chantawong, Suksawasdi, and Ubonsuwan, 1995)

The deep sea tuna fishing parameters of the eastern Indian Ocean and Pacific Ocean, fishing grounds are shown in Fig. 21. Fishing gear used to catch tuna in the eastern Indian Ocean are purse seines, deep sea longlines and poles & lines. Countries that are active in the fishing ground are France, Russia, Japan, Taiwan and the coastal states of the Indian Ocean. Fishing grounds of purse seines are near ridges; latitude 5°N to 10° S, longitude 75-95° E (Fig. 21). Fishing operation is usually at dawn (05.00-07.00 hr.). A fishing trip is 13-34 days with 1-3 operations a day. Tuna fishing in the Indian Ocean can be done throughout the year. The peaks of the fishing season are October-January and March. Fishing effort is between 34.2-174.4 tons/day/boat, or fishing effort per trip is 410-875 tons (591.5 tons average). Tuna caught are Skipjack tuna (*Katsuwonus pelamis*), Yellowfin tuna (*Thunnus albacares*) and Bigeye tuna (*Thunnus obesus*) (Fig. 22). Weight composition of catch is Skipjack tuna; 60-71%, Yellowfin tuna; 28-36% and Bigeye tuna; 0.7-3.9%. Tuna caught by purse seines weigh between 1.5-34.0 kg. (10.0 kg. average).

**Thunnus albacares** (Donnaterre, 1788)

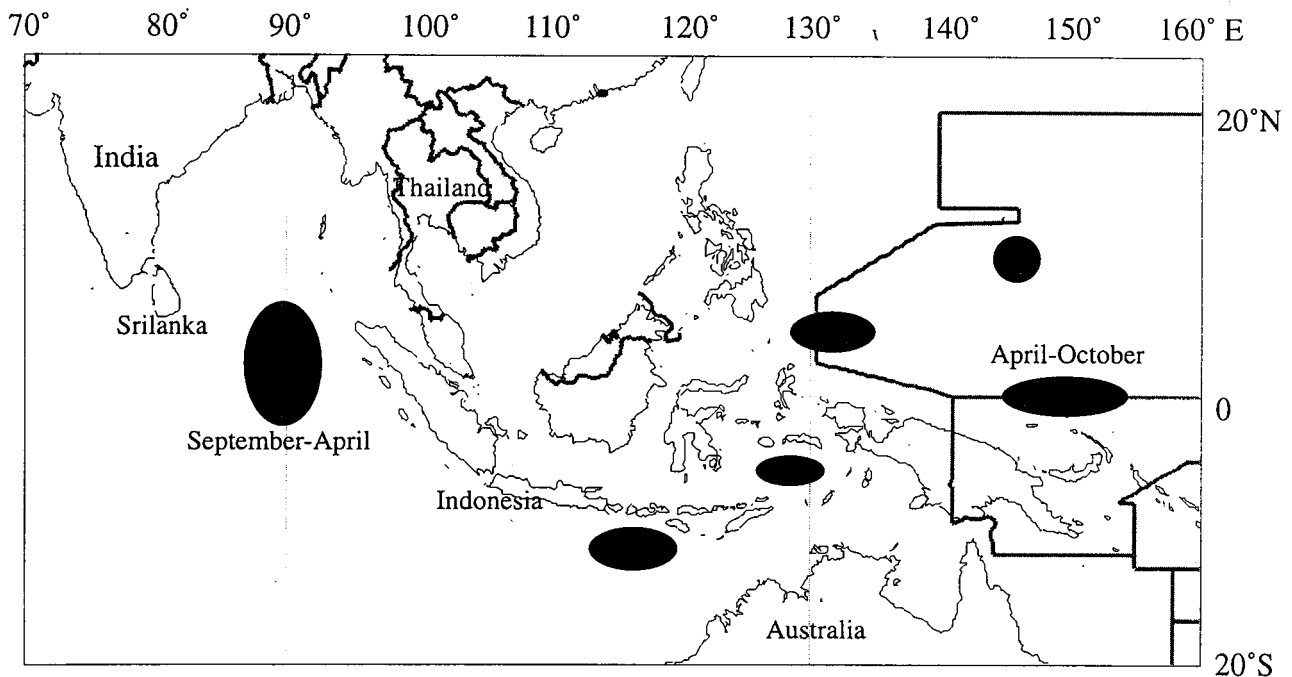
OTHER SCIENTIFIC NAMES STILL IN USE: Neothunnus macropterus (Temminck & Schlegel, 1844)  
Neothunnus albacora (Lowe, 1839)  
Thynnus argentivittatus (Cuvier, 1831)



**Fig.22.** Skipjack tuna (*Katsuwonus pelamis*), Yellowfin tuna (*Thunnus albacares*) and Bigeye tuna (*Thunnus obesus*) (FAO, 1984)

The tuna caught are different in size. Skipjack tuna sizes are 33-68 cm. (46.5 average), its juveniles then recruit in fishing grounds and are 33-38 cm.. The juveniles are generally found between May-November. Big size Skipjack tuna; 51-68 cm., are usually found between March-April and in December. The Yellowfin tuna is 30-120 cm. long (53.9 cm. average). Its juveniles are found throughout the year but mostly found between September-December and January-March. The Bigeye tuna is 35-90 cm. (54.6 cm. average). Its juveniles are 35-50 cm. recruiting in fishing grounds between October-January. Big size Bigeye tuna; 70-90 cm., are mostly found between January-March.


Deep sea longlines can be operated throughout the year. Fishing grounds in the Indian and Pacific Oceans are shown in Fig. 23 these are the same as those for purse seines. The fishing season is between April-October, operating to the north of New Guinea island and then moving to the Indian Ocean between September-April. The high fishing season is between November-February with the peak in December with total catches of 413.6 tons, fishing effort of 2.5-10.3 tons/trip and weight of 19-100 kg. (40 kg. average).



**Fig. 23.** Tuna longline fishing grounds in the Indian and Pacific Oceans (Poreeyanond and Tantiwala, 1995)




The Marine Fisheries Division, Department of Fisheries, has compiled records of the total number of tax exempted tuna between March 1995-June 1996. The record shows the total imported tuna is 80,784 tons. Countries which import the most are Taiwan; 28% of total number, Singapore; 19%, Japan; 18.9%, and others(France, Indonesia, Korea, Panama, Solomon, Hong Kong, Malaysia, Spain, Guana and others); 34% . The peak of importation is between November-January; being 7,000-11,000 tons/month. The lowest importation period is between April-July; 3,000 tons/month. In considering the fishing grounds of tuna, it is found that the eastern Indian Ocean is the most important fishing ground which contributes 59% of total catch. The western Pacific Ocean and other fishing grounds; Atlantic Oceans and Solomon islands have 39% and 2%, respectively. The major fishing gear are purse seines; 68%, deep sea longlines; 31%, and poles & lines; 1%. Fishing days are approximately 30-45 days/trip. These fishing boats land their catch at Thai fishing ports i.e. the Phuket fishing port; 50.0%, the Bangkok fishing port; 39.0%, the Songkhla fishing port; 8.5%, the Maha Chai fishing port; 1.5%, and the Laem Cha-bang fishing port; 1.0%. Tuna caught by deep sea longlines are sent to markets for direct consumption and tuna caught by purse seines are sent to tuna canning factories.



Decapterus macrosoma Bleeker

Decapterus lajang Bleeker

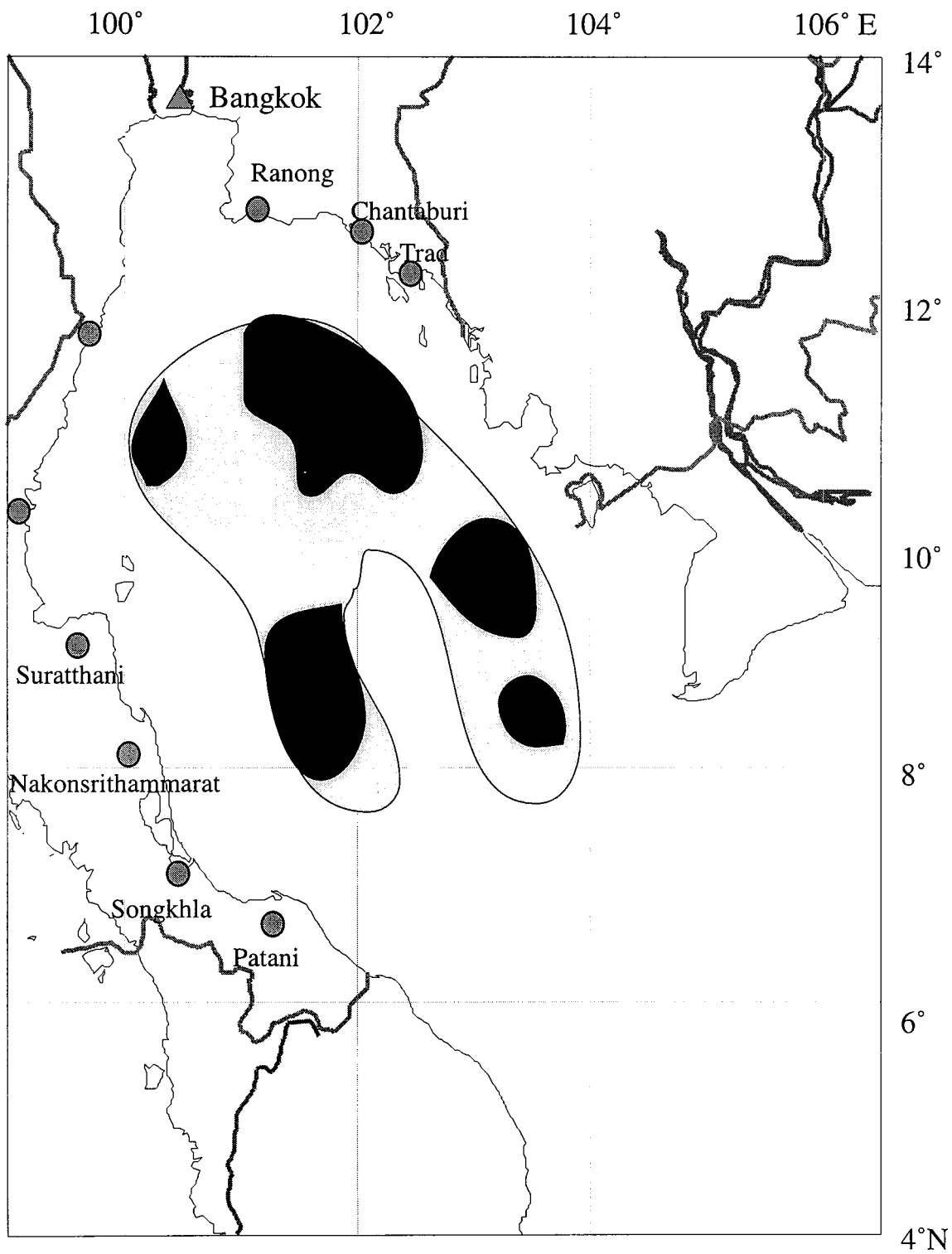


Decapterus marusdsi

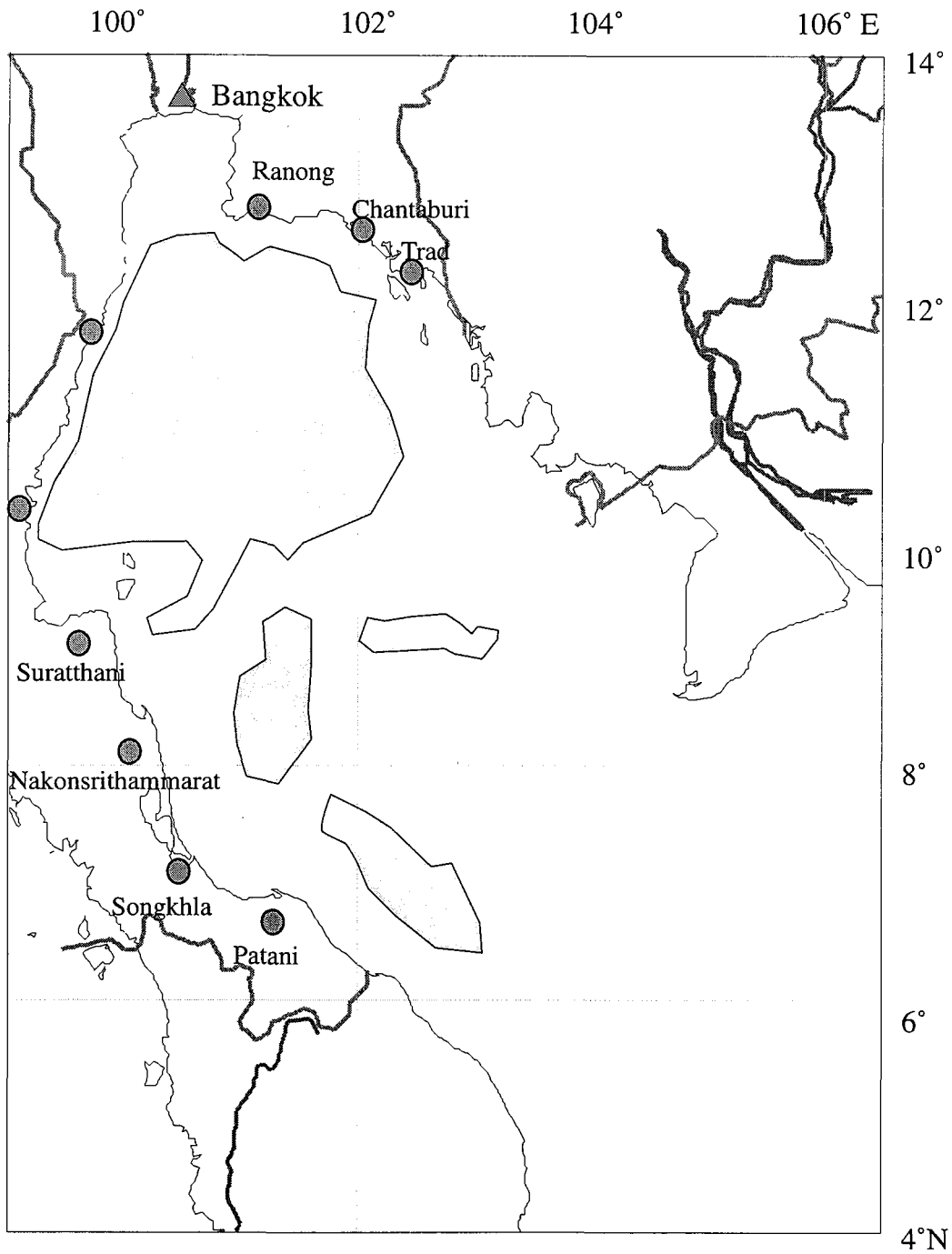
(Temminck & Schlegel)

**Fig. 24.** Round Scad found in Thai waters (Sukavisit and Chuenjitphong, 1982)

Round Scad found in the Gulf of Thailand are long fin Round Scad (*Decapterus maruadsii* Temminck & Schlegel, 1842) which is found to be 96.6% and short fin Round Scad (*D. macrosoma* Bleeker) which is found to be 3.4%. Distribution of Round Scad is generally found at 20-70 m. deep (Fig. 25 and 26).



**Fig. 25.** Fishing grounds of Round Scad in the Gulf of Thailand (Chullasorn and Yusukswad, 1987)



**Fig. 26.** Fishing grounds of long fin Round Scad (SEAFDEC, 1981)

Round Scad spawn throughout the year with two peaks; February-March and July-August as shown in Fig. 4 (Chullasorn and Yusukswad, 1978). The parent stock of Round Scad spawn 6 times a year. Female stock of long fin Round Scad which are 17.3 cm. long, and are 52 g. in weight, 38,000 eggs are spawned at a time. And the ones which are 20.4 cm., weigh 168 g., 515,000 eggs are spawned at a time (Chuenpan, 1981). Maturity stocks are between 16.2-27.6 cm. The spawning area is 60 Nautical miles out of Chang island and 100 Nautical miles out of Chumporn province. Round Scad size 5.5-6.5 cm., age 4 months, will recruit in fishing grounds between December-February and June-August. Fishing gear used to catch Round Scad in the Gulf of Thailand are luring purse seine, Thai purse seine, and trawls. The major fishing ground is at the Central Thai Gulf and in front of Rayong and Trad provinces in particular. Fishing season is between October-February (Chansri, 1980).

Based on biological analysis of longfin Round Scad, its parameters are growth rate; 0.856/year, calculated maximum length; 23.7 cm.,  $t_0$ ; 0.007/year (Nuchmon, 1989)

Trawl surveys in the JDA between Thailand-Malaysia, finds Round Scad in 5 stations out of 12. Fishing rate is between 0.08-1.06 kg./hr.. And gill net surveys; finds them only in 3 stations out of 8. The total catch is between 0.1-0.18 kg.

There are two kinds of Round Scad in the Andaman Sea as in the Gulf of Thailand. And at times, big Round Scad (*D. macarellus*) is also found. The first two kinds are scattered along coastal areas from Ranong to Satun provinces. The spawning season is between December-May (Fig. 7). Minimum mature length is 15.5-16.5 cm. Fishing grounds are scattered as shown in Fig. 27. Catch composition of Round Scad is 58% of long-fin Round Scad sizes 7-24 cm. With greatest numbers 9-19 cm. 42% of short-fin Round Scad have sizes 9-25 cm. with the greatest number being 14-22 cm.

The total catch of Round Scad between 1986-1993 fluctuated, the catches were between 26,000-56,000 tons (Table 10). However, the total catch of Round Scad after 1990 increased to 55,000 tons in 1992. Within these amounts, 83.7% are Round Scad caught in the Gulf of Thailand and 16.3% from the Andaman Sea.

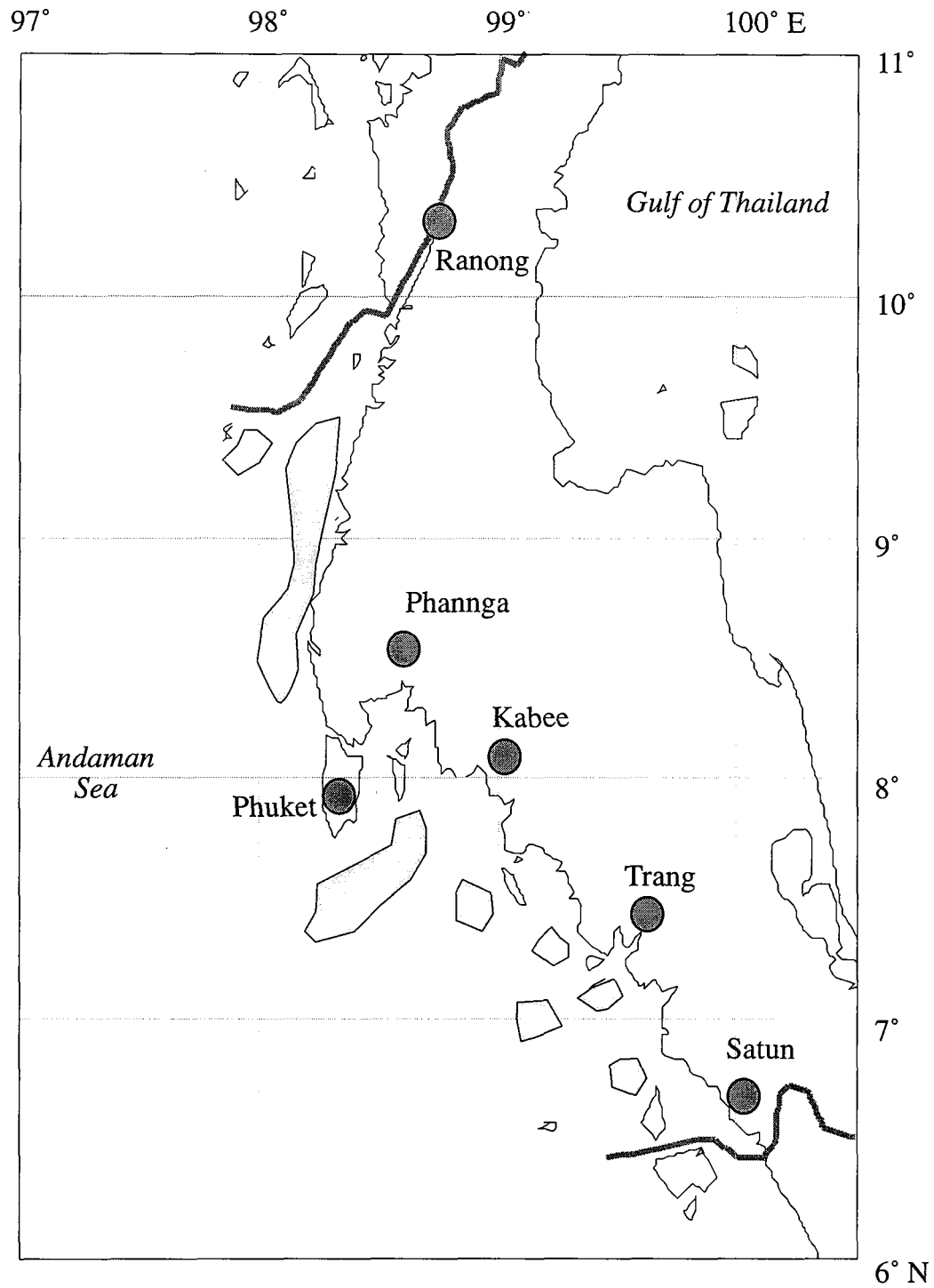


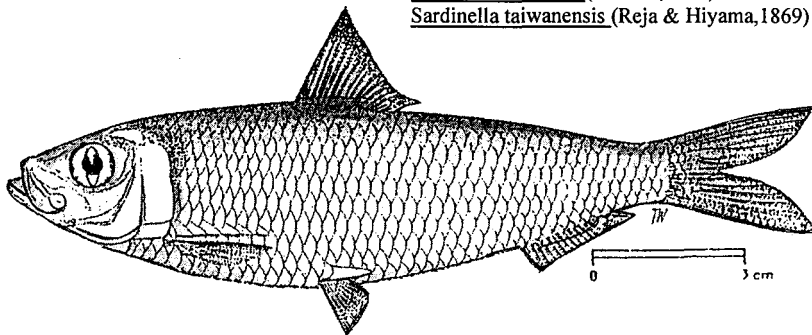
Fig. 27. Fishing grounds of Round Scad in the Andaman Sea (Boonrak, Suthakorn and Busaravich, 1984)

**Sardines** (Fig. 28)

Sardines are a pelagic school fish, feeding on phytoplankton and zooplankton. There are 6 species of Sardines found in the Gulf of Thailand. However, the 3 most common species are: *Sardinella gibbosa*, *S. fimbriata* and *S. albella*. Catch composition of the three main species form 95% of the total Sardines caught. Small Sardines habitat near the shore up to 20 m. deep while big Sardines inhabit in deeper waters from 20 m. up to 50 m.. Sardines spawn throughout the year. Mature size is 13.30-18.5 cm. long. Juveniles are mostly found between October-November, January-March and June-July (Fig. 4). Recruited size is 7.0 cm. long. There are 3-4 generations a year recruited in the fishing grounds.

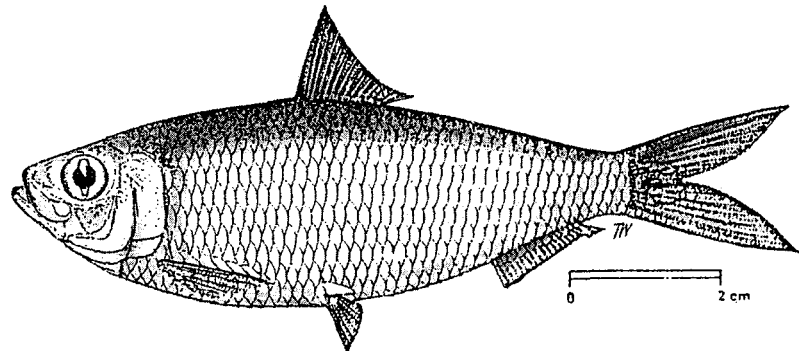
***Sardinella gibbosa*** (Bleeker, 1849)

OTHER SCIENTIFIC NAMES STILL IN USE: *Sardinella jusslau* (Lacepede, 1803)  
*Sardinella tembang* (Bleeker, 1851)  
*Sardinella taiwanensis* (Reja & Hiyama, 1869)



***Sardinella albella*** (Valenciennes, 1847)

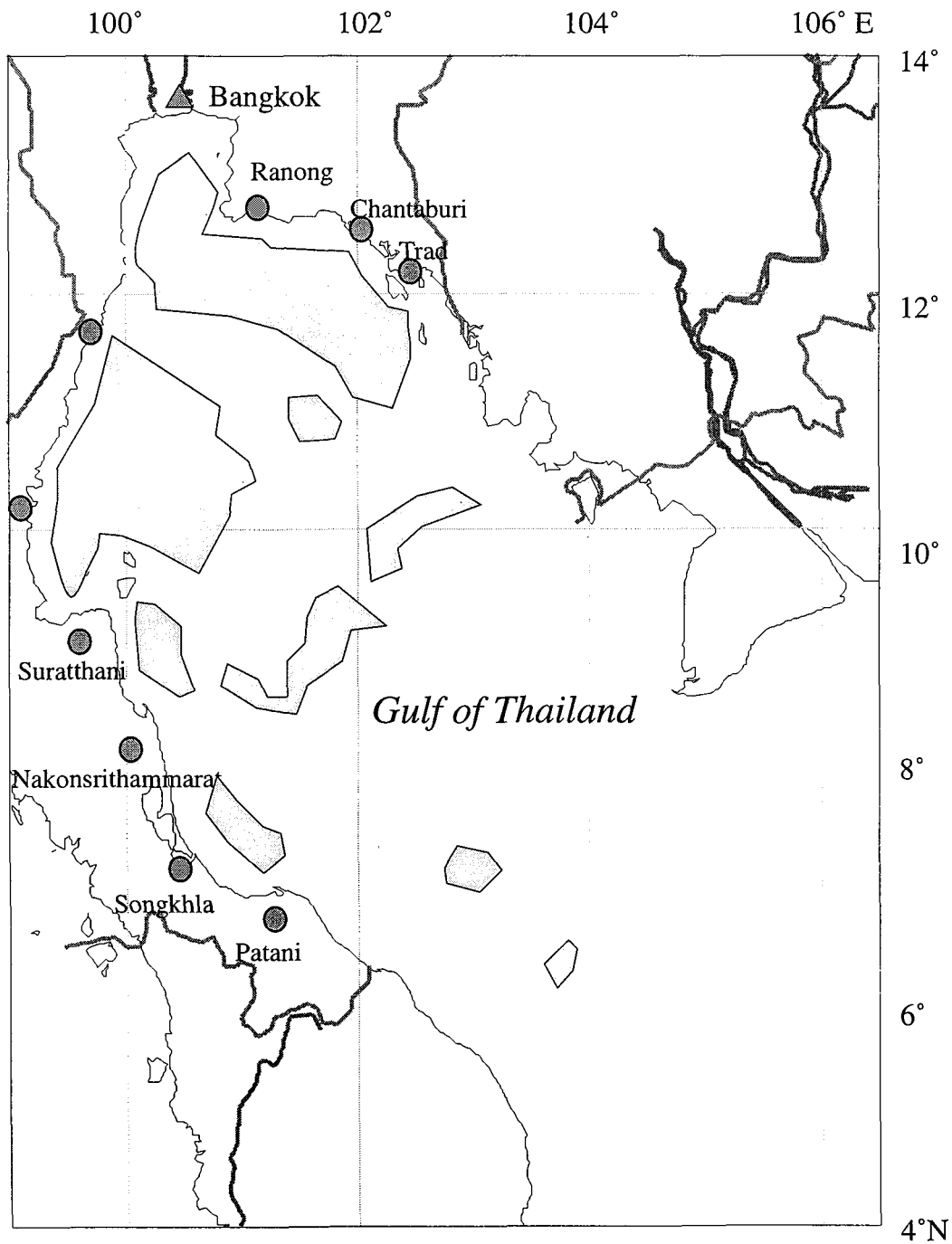
OTHER SCIENTIFIC NAMES STILL IN USE: *Sardinella bulan* (Bleeker, 1849)  
*Sardinella perforata* (Cantor, 1850)  
*Sardinella dolifosi* (Chabanaud, 1933)



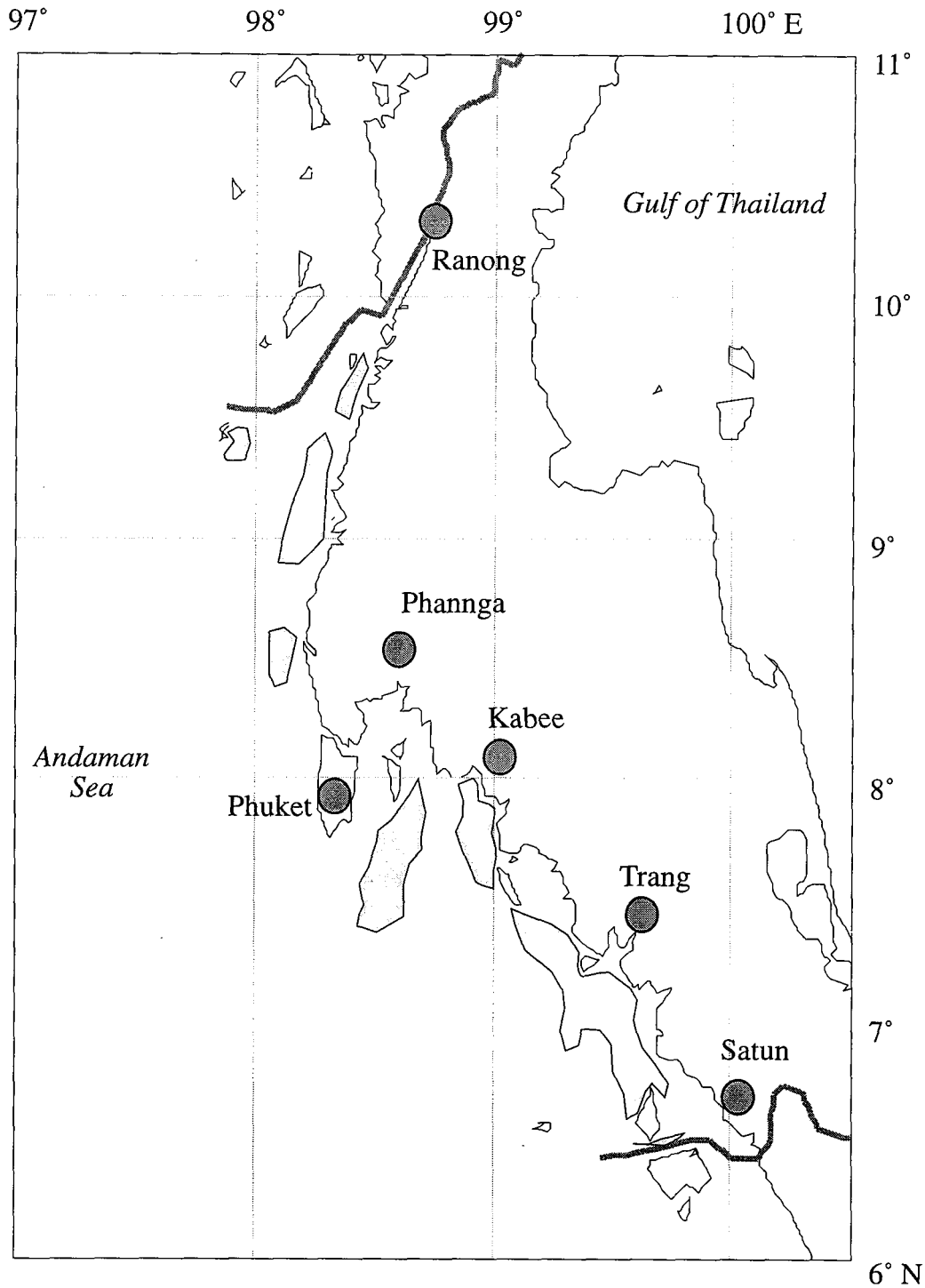
**Fig. 28.** Sardines found in Thai waters (FAO, 1984)

The major fishing gear catching Sardines are purse seines (luring purse seine, light-luring purse seines and Thai purse seine). The purse seine catch is 72%-92% of the total catch. And 8-28% of the total is from Anchovy purse seine, gill nets, etc..

Fishing grounds for Sardines are in the eastern Gulf of Thailand around Chang-Kood islands to Rayong waters. In the upper Gulf they are found around Samutprakan and Petchaburi waters. In the western Gulf in the Bay of Prachuab Khiri Khan, Chumporn, Surat Thani provinces and Sichol Bay, Nakhon Sri Thammarat Province to Pattani province and in the central Gulf they are found in Prachuab Khiri Khan and Chumporn waters, at depths greater than 45 M. (Fig. 29). Fishing grounds of Sardines in the Andaman Sea are shown in Fig. 30.



**Fig. 29.** Fishing grounds of Sardines in the Gulf of Thailand (SEAFDEC, 1981)



**Fig. 30.** Fishing grounds of Sardines in the Andaman Sea (Boonrak, Suthakorn, and Busaravich, 1984)

The biological analyses of *Sardinella gibbosa* shows the growth rate to be 3.36/year, maximum calculated length is 18.7 cm.,  $t_0$  is 0.004/year, minimum caught size is 10.8 cm., length coefficient value (cm.) and weight (g.) relation is  $a=0.00786$  and  $b=3.0985$ , natural mortality rate (M) is 4.15/year, fishing mortality rate (F) is 5.98/year (Somjaiwong, 1991 and Piyateeratiworkul, 1983)




### **Anchovies** (Fig. 31)


Anchovies are small pelagic fish. They are generally found in schools and are scattered, both in the Gulf of Thailand and the Andaman Sea. In the eastern Gulf of Thailand, they are distributed along the coastal areas to Cambodian waters, and are especially abundant around Chang and Kood islands, Trad province, Makhom Pom Bay, Rayong province, Samae Sarn Strait; Choburi province. In the western Gulf of Thailand, the distribution starts from Prachuab Khiri Khan-Chumporn-Surat Thani waters in the area around Tao, Samui and Pangan islands extending to Malaysian waters (Saikliang, 1995). The size of Anchovies found in the eastern Thai Gulf are greater than those in the inner Gulf. Anchovies feed on zooplankton. Predators of Anchovies are Spanish mackerel, Bonitos, Dorab wolf-herring, Carranges, Sea Bream, Hairtail, Squid, Cuttle fish, etc. There are 10 species of Anchovies in the Gulf of Thailand. The most common species is *Encrasicholina heteroloba* (*Stolephorus heterolobus*), which comprises 86.8% of the total Anchovies in the Gulf. Whereas, in the Andaman Sea 78.9% of this species are found. Percentages of the total Anchovy catch are 83% from the Gulf of Thailand and 17% from the Andaman Sea.

Anchovies spawn throughout the year. The peaks of the spawning season are between February-April and July-December (Fig. 4). The spawning depth is 15 m. 10-30 nautical miles from shore where the eggs and larvae of Anchovies are generally found. The areas of most abundance are around Chang and Kood islands, Trad province, and the southern Sattahip area, Choburi province. In the western Thai Gulf and is abundantly found in the areas of Prachuab Khiri Khan, Chumporn and Surat Thani provinces, at 5-40 m. deep., between February-April and July-August (Fig. 32). The parent stock spawns 1,600 eggs at a time (Sidthichokpan, 1970 quoted by Saikliang, 1995).


Anchovies are generally 2-8.5 cm. long. Anchovies caught at night by light luring purse seines, are bigger than those caught in day time. In other words, day fishing is done in shallow water, and the average caught size is 5.4 cm. Night fishing is done in deeper water, and the average caught size is 7.3 cm. Mature stocks are 6-8 cm. This means that Anchovies caught by light luring purse seines are of mature size. The caught size ( $L_c$ ) is 5.6 cm. Maximum calculated size ( $L_\mu$ ) is 10.5 cm. Age at length equal to zero ( $t_0$ ) is -.00004/year (Sidthichokpan, 1970 quoted by Saikliang, 1995). Recruitment size is 2-4 cm. Anchovies recruit to fishing grounds throughout the year (Theptranond, 1972).




*Encrasicholina puncifer* (Fowler, 1938)




*Encrasicholina heterolobus* (Ruppell, 1837)




*Encrasicholina devisi* (Whitley, 1940)




*Stolephorus indicus* (van Hasselt, 1823)




*Stolephorus commersonii* (Lacepede, 1803)




*Stolephorus chinensis* (Gunther, 1823)




*Stolephorus waiteii* (Jordan & Seale, 1926)



*Stolephorus insularis* (Hardenberg, 1933)

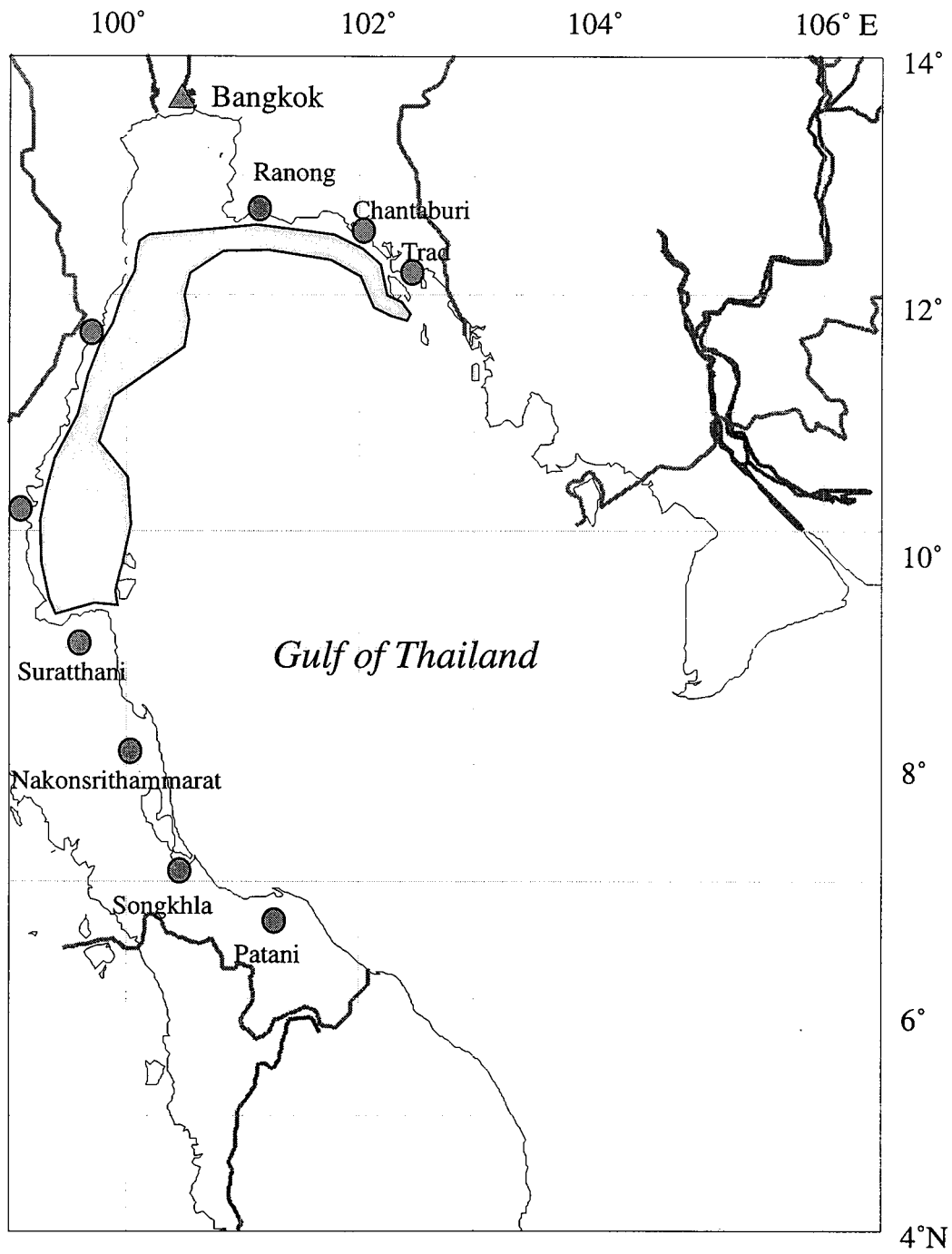


*Stolephorus dubiosusi* (Wongratana, 1980)



*Stolephorus tri* (Bleeker, 1852)

**Fig. 31.** Anchovies found in Thai waters (FAO, 1984)



**Fig.32.** Spawning grounds of Anchovies in the Gulf of Thailand (Chayakul, 1990, Chantarakusol, 1988; Vathanachai, 1978, quoted by Saikliang, 1995)

Anchovy fishing can be operated throughout the year. Fishing seasons depend on monsoon seasons and types of fishing gear such as light luring purse seines which are mainly used between December-February, near the eastern Thai Gulf (Trad and Chantaburi provinces), and then moved to the western Gulf (Prachuab Khiri Khan-Chumporn-Surat Thani provinces) between May-September, beach seine fishing is most commonly done in the Rayong area between April-June, stick-held dip nets are mainly used near the Prasae river mouth in Rayong province between September-May, lift nets are used in the Samae Sarn Strait, Bang Sarae and Choburi province in March and October, Anchovy surround nets are used throughout the year and are mostly found around Chang, Kood and Klum islands, Trad province.

Saikliang (1995) reported several fishing grounds of Anchovies in the Gulf of Thailand. In the eastern Thai Gulf, these are Trad province (Chang, Kood, Rang and Klum islands), Chantaburi province (Laem Singh and Kung Kra Baen areas), Rayong province (Man islands, Makam Pom bay, Laem Mae Pim, Hin Pleung, Wang Kaew, Suan Son, Samed island, Mae Rampueng beach, Tapong, and Rayong bay). In the inner Thai Gulf they are at Choburi province (Samae Sarn Strait, Kram, Rin, Kred Keaw, Rang Kwean, Pai, Lan, Luem islands, Bang Sarae, and Sri Chang island), Samut Prakan (stake trap area in Bang Pa Kong and Klong Dan), Samutsakorn and Petchburi. In the western Thai Gulf the grounds are Prachuab Khiri Khan (Hua Hin, Pranburi, Ao Noi, Klong Wan and Boh Thonglang), Chumporn province (Chumporn bay, Pathiew, Tago), Surat Thani (Ang Thong islands, Pa-ngan and Samui islands), Nakhon Sri Thammarat (Khanom bay, Sichol, Thasala, Pak Paying and Pak Nakhon), Songkhla (Ban Sakom and Paknam Thepa), Pattani (Ban Rusamirae, Pattani bay, Laem Tachee, Laem Pho and Saiburi), and Narathiwat (in front of Ban Thon airport, Kuboo village, Praiswan subdistrict and Takbai).

Fishing gear catching Anchovies are classified into 4 main types. These are purse seines; with and without a purse line, and are used both in day and at night. Dip and lift nets, towing gear; pair trawls, push nets, beach seines and bamboo stake traps are also used. Among the fishing gear, purse seines are the most effective and popular as compared to other gear.

Catch composition of Anchovies depends upon the type of fishing gear, fishing methods, and fishing grounds as shown in Table 11.

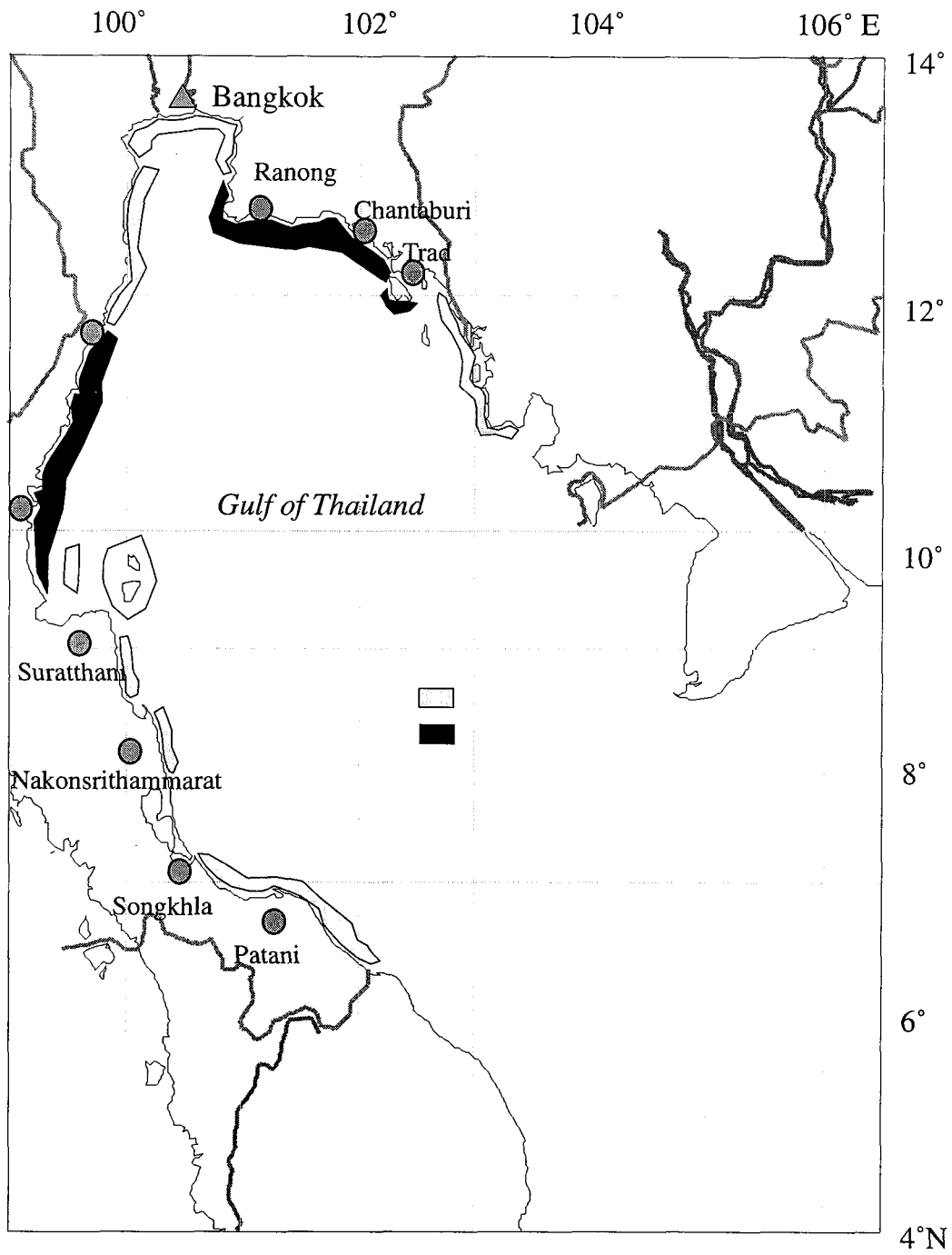


Fig. 33. Fishing grounds of Anchovies in the Gulf of Thailand (Saikliang, 1990 quoted by Saikliang, 1995)

**Table 11.** Proportion (%) of Anchovies caught by different fishing gear and from different fishing grounds

Fishing gear	Achovies	Other pelagic fish	Fishing grounds	Year of survey
Anchovy purse seine (day operation)	>90	<10	Chumporn-Surat Thani	1985
	93	7	Chumporn-Surat Thani	1990
	93.8	6.2	Prachuab-Surat Thani	1990
	86.6	13.4	Rayong	1978-1991
	94	6	Chumporn	1992
Anchovy purse seine (night operation and light luring)	59.6	40.5	Chumporn-Surat Thani	1985
	45.9-52.3	47.7-54.1	Chumporn-Surat Thani	1987
	73.5	26.5	the Gulf of Thailand	1991
	70.9	29.1	Trad	1985-1991
	74.8-91.8	8.2-25.2	Rayong-Trad	1992-1993
	74.8-83.5	16.5-25.2	Prachuab Khirikhan	1992-1993
	68.9	31.1	Chumporn	1992
56.6-80.5	19.5-43.4	Phuket	1990-1991	
Lift nets with luring light	84.8	15.2	Rayong	1988-1991


Source : Department of Fisheries, 1993

### **Lizardfish** (Fig. 34)

Lizardfish is a demersal species distributed, both in the Gulf of Thailand and the Andaman Sea. Based on trawl surveys shows that there are 7 species of Lizard fish. The two most commonly found species are; Brushtooth Lizard fish (*Saurida undosquamis*) and Lizard fish (*S. elongata*). Major fishing gear used for catching this kind of fish are trawls

*Saurida undosquamis* (Richardson, 1848))

OTHER SCIENTIFIC NAMES STILL IN USE: *Saurida grandisquamis*(Gunther, 1864)



*Saurida tumbil* (Bloch, 1795))

OTHER SCIENTIFIC NAMES STILL IN USE: *Saurida ergyrophanes*(Richardson, 1846)




Fig. 34. Lizard fish found in Thai waters (FAO, 1984)

Sirapakavanich (1990) reported, Brushtoothed Lizard fish as being found between July-October and February-March in the eastern Gulf of Thailand (Trad, Chantaburi, and Rayong provinces), between August-September and October-December in the south-western Gulf of Thailand (Nakhon Sri Thammarat and Songkhla), and in the upper western Gulf (Prachuab Khiri Khan, Chumporn, and Surat Thani) they are found throughout the year. Further, the report shows the length frequency distribution is varies with depth. In other words, small fish are caught in shallower water as compared to the bigger fish i.e. at 10-30 m. deep, fish sizes are 6-15 cm., at 30-40 m. fish both large and small are found but at 40-60 m. the fish sizes are 10-34 cm. The average size found is 10-20 cm. Mature stocks are 28.5 cm. Larvae of Lizard fish are found throughout the year. However, the peak is between January-March and July-November.

In the upper western Gulf of Thailand (Prachuab Khiri Khan and Surat Thani), Brushtooth Lizard fish is abundant at 40-50 m. deep and especially so in the rainy season. The Lizard fish is carnivorous, its food being small fish and Pony fish in particular. Juveniles recruit to the fishing grounds between March-April and November-December. Sizes are between 6-34 cm. Maximum length of the male fish is 28.0 cm. while that of the female is 30.0 cm. Maximum length of male and female Brushtooth Lizard fish are 30.2 and 34.8 cm. Growth rate throughout the life span is 2.37 and 2.2 per year, and hatching ages are -0.024 and 0.042 per year, respectively.

The Brushtooth Lizard fish spawns throughout the year. However, there are two peaks; December-January and May-September. The size recruited into the fishing grounds is 12.0-14.0 cm. between June-December and February.

*Saurida elongata* is abundant at 10-20 m. deep. Maximum size found is 37.7 cm. Maximum size of male and female *S. elongata* is 41.6 cm. It spawns throughout the year. The peaks of the spawning season are January-March and September-October. Juveniles recruit to the fishing grounds between May-July and November.

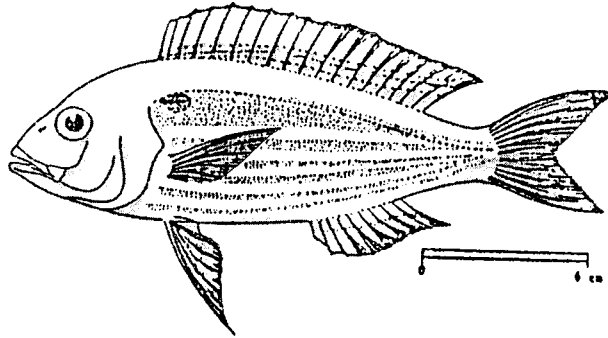
*Saurida tumbil* has a peak spawning season between January-March. Maximum sizes of the male and female Lizard fish are 34.0 cm. and 40.0 cm., respectively. Juveniles recruit to the fishing grounds between May-July and December. In the Andaman Sea, this kind of Lizard fish is found at 20-60 m.. The average size being 29.5 cm. with a 38.0 cm. maximum. The peak of the spawning season is between February-August.

In the Gulf of Thailand, the Lizard fish is mainly caught by trawls. The catch between 1971-1992 was between 7,500-32,000 tons. Between 1986-1990, catch was between 13,000-17,000 tons. And in 1991 and 1992 the maximum catch at 19,750 and 31,840 tons, respectively was recorded (Table 1). In the Andaman Sea, the catch of Lizard fish is between 0.5-6.5 tons. In 1984-1989, catch was relatively constant at 1,000-1,700 tons. But for the last three years; 1990-1992, the catch increased to 3,300, 3,900 and 6,500 tons, respectively (Table 2).

**Threadfin Bream (Fig. 35)**

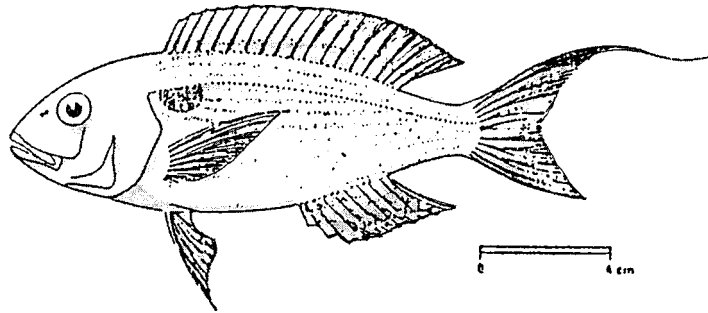
**Nemipterus hexodon** (Quay & Gaimard 1824)

OTHER SCIENTIFIC NAMES STILL IN USE: *Syanaris hexodon* (Gunther, 1859)



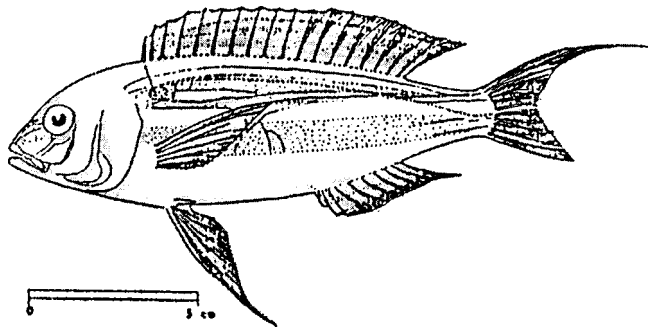
**Nemipterus laponicus** (Bloch, 1791)

OTHER SCIENTIFIC NAMES STILL IN USE: *None*



**Nemipterus mesoprion** (Bleeker, 1853)

OTHER SCIENTIFIC NAMES STILL IN USE: *Syanaris mesoprion* (Mechan, 1930)





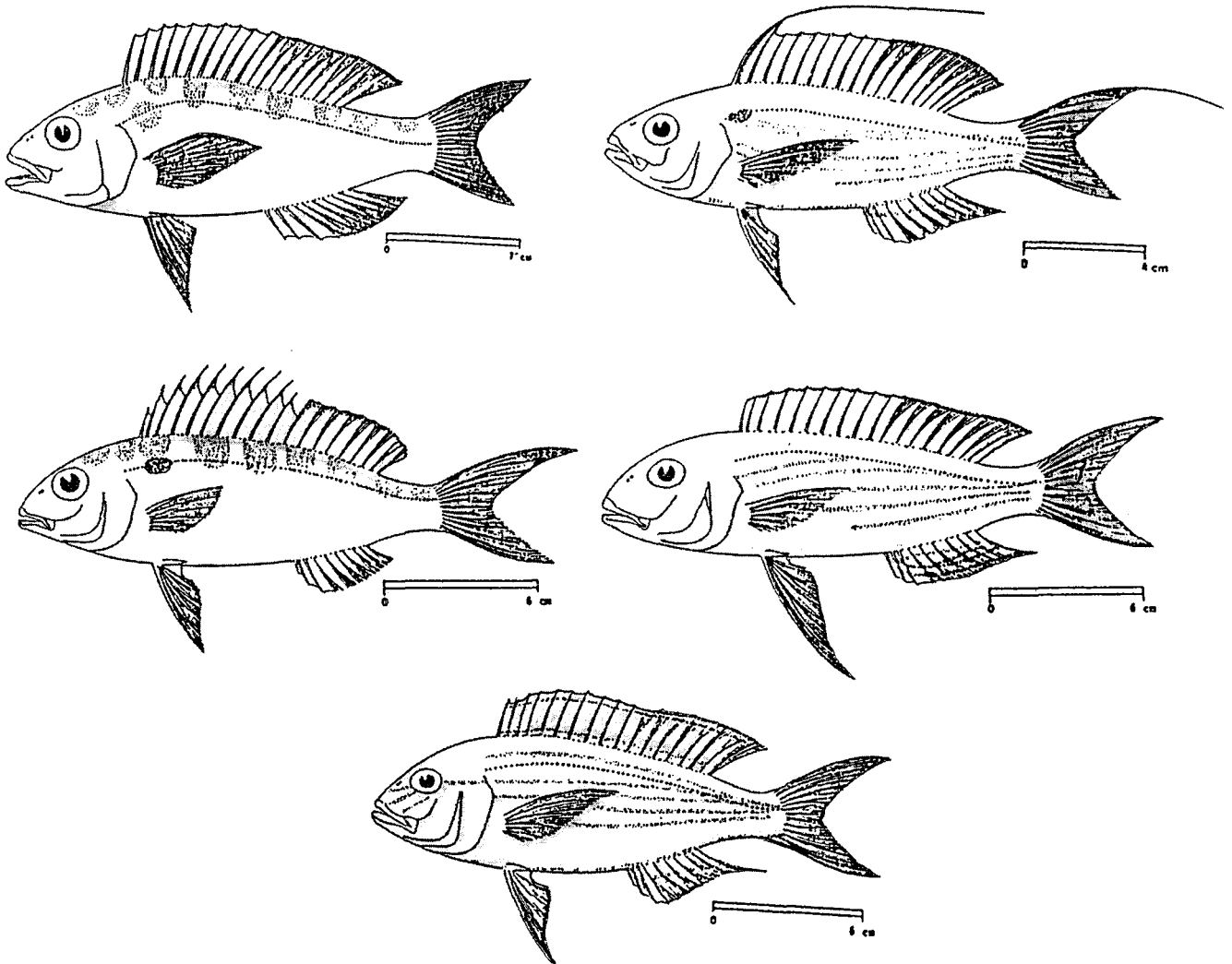


Fig. 35. Sea Bream found in Thai waters (FAO, 1984)

Threadfin Bream are demersal fish distributed along the coastal area to 60 m. deep waters. The small fish inhabit nearer to the shore. Threadfin Bream are carnivorous. The food of the Threadfin Bream is polychaete, shrimps, cephalopod, molluscs and juvenile fish. Juveniles of the Threadfin Bream feed on copepod and ostracod. The male fish grows faster than the female.

In the Gulf of Thailand, there are several species of Threadfin Bream. The most found are *Nemipterus hexodon*, *N. mesoprion*, *N. japonicus*, *N. nematophorus*, and *N. peronii*.

Rakvichai (1977) reports that *N. hexodon* spawns throughout the year. The peaks of spawning season are between January-April and June-August. The juvenile is 11-12 cm. long recruiting to the fishing grounds between June-August, September-November and May. The minimum size caught is 5.2 cm., and the maximum is 27.3 cm. The average size of the male is bigger than that of the female, these are 16.5 cm. and 15.1 cm., respectively. This kind of Threadfin Bream is distributed at 10-40 m. deep.

*N. mesoprion* distributes at 30-60 m. deep. Maximum sizes of male and female are 19.5 cm. and 15.5 cm., respectively. It spawns throughout the year. The peak of spawning season is between February-April. Juveniles recruit to the fishing grounds in March, May, and June, sizes being 6.5-7.0 cm. The growth rate is 1.08 per year.

*N. nematophorus* distributes at 15-50 m. deep. Maximum sizes of male and female are 25.8 cm. and 17.8 cm., respectively. They spawn throughout the year. The peaks of the spawning season are between January-April, August and November. The mature size is 11.7 cm. The growth rate of male and female are 1.72 and 2.73 per year respectively.

*N. japonicus* distributes at 20-50 m. deep. Maximum sizes of male and female are 25.6 and 23.3 cm., respectively. Juveniles recruiting to the fishing grounds are 10.0 cm. long. The growth rate of male and female are 1.92 and 1.45 per year.

*N. peronii* distributes at 30-60 m. deep, the maximum sizes of male and female are 27.5 and 27.0 cm., respectively. It spawns throughout the year. The peak of the spawning season is between February-April. Juveniles recruiting into the fishing grounds are 15.2-15.7 cm. long, and recruit in March, July, August and December.

In the Andaman Sea, there are 4 kinds of Threadfin Bream; *Nemipterus delagoae*, *N. tambuloides*, *N. japonicus* and *N. tolu*. Based on the survey of Sarnakomkul (1990) this finds that *N. delagoae* spawns throughout the year. The peak of the spawning season being between December-May. Mature size is 16.4 cm.

*N. tambuloides* spawns throughout the year. The peaks of the spawning season are July-September and December-February. Mature size is 15.9 cm. long.

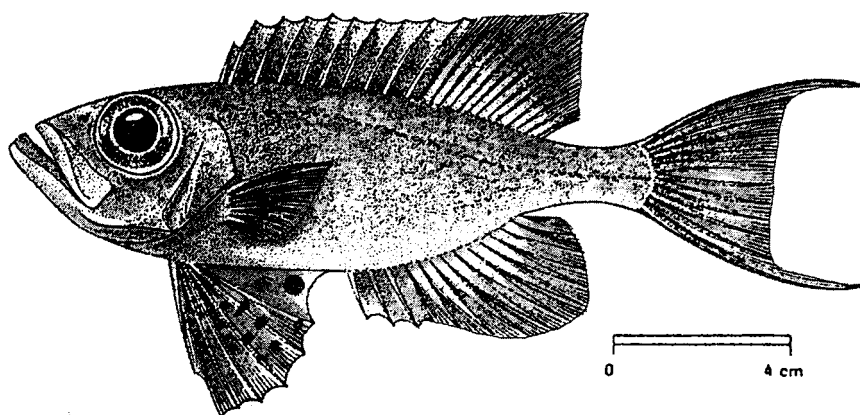
In the Joint Development Area (JDA) between Thailand and Malaysia surveyed by trawls at 40-70 m. deep more than 8 species are found. They are *N. mesoprion*, *N. hexodon*, *N. marginatus*, *N. nematophorus*, *N. nemurus*, *N. peronii*, *N. tolu*, and *Nemipterus spp.* The most common Threadfin Bream is *N. mesoprion*, followed by *N. nematophorus*, and *N. marginatus*. *N. mesoprion* is abundant at 40-60 m. deep. *N. nematophorus* and *N. marginatus* are abundant at 50-70 m. deep. And *N. peronii*, and *N. hexodon* are abundant at 40-50 m. deep (Uraivan and Boonvanich, 1993).

Between 1971-1985, the catch of Threadfin Bream in the Gulf of Thailand was between 12,000-20,000 tons. In 1986-1992, catch fluctuated between 23,000-51,000 tons, when the maximum catch was in 1992 at 51,259 tons (Table 1). In the Andaman Sea, the catch between 1971-1990 was between 17,000-50,000 tons and the maximum, was in 1992 at 13,722 tons (Table 2).

### **Bigeye** (Fig. 36)

*Priacanthus tayenus* (Richardson, 1846)

OTHER SCIENTIFIC NAMES STILL IN USE: None



**Fig. 36.** Bigeye fish found in Thai waters (FAO, 1984)

Bigeye (*Priacanthus tayenus*) is a demersal fish generally distributed in the Gulf of Thailand (Prachuab Khiri Khan and Chumporn provinces) at depths greater than 40 m.. It is carnivorous, its food being fish, shrimps and Squid (Jiraphanpiphat, 1987).

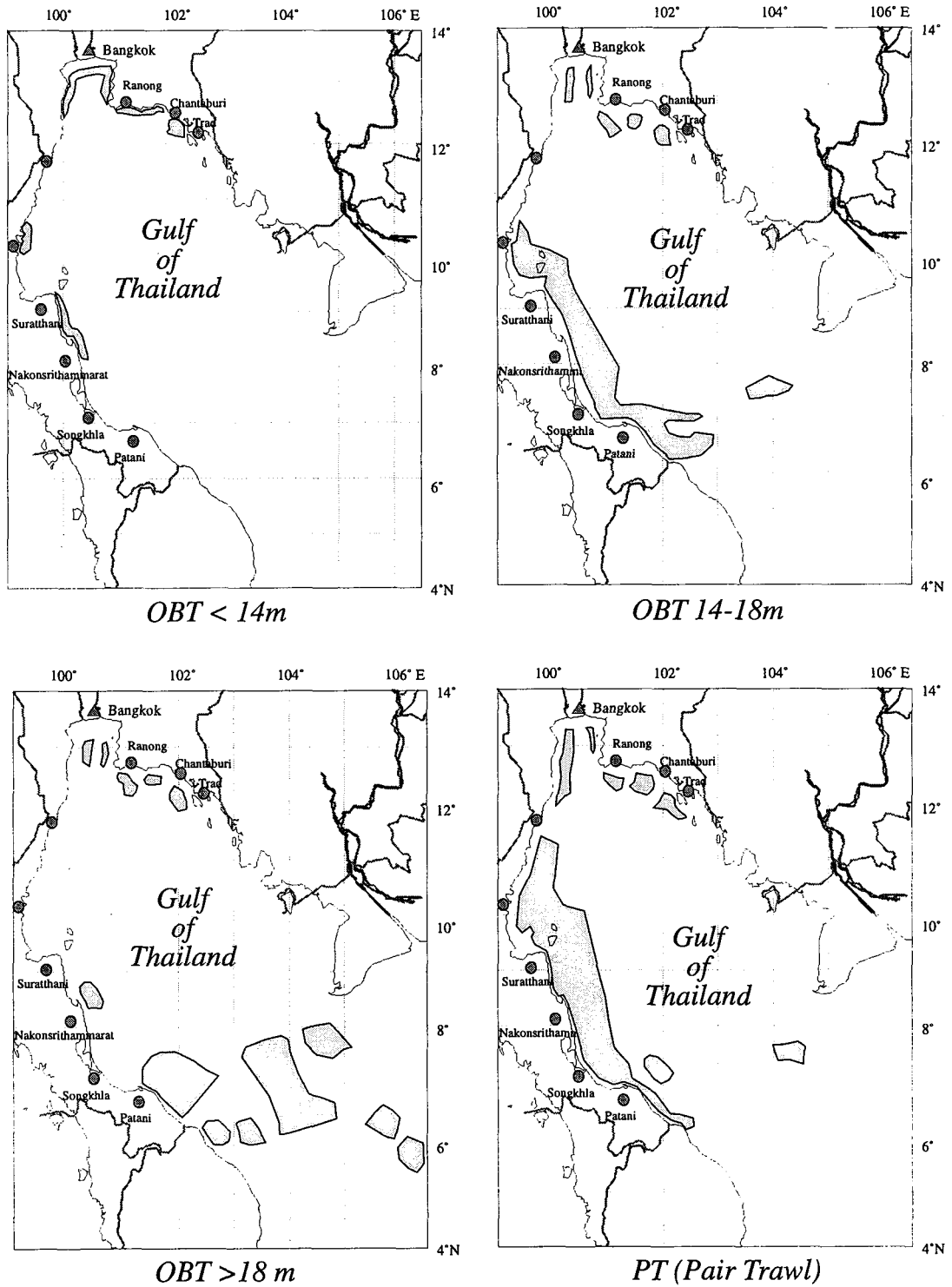
According to surveys by the Marine Fisheries Division in Prachuab Khiri Khan, Chumporn and Surat Thani provinces, it shows a growth rate of 2.11 per year and a maximum length of 27.7 cm. Bigeye is normally found 4.0-30.0 cm. long (Boonvanich, 1987).

In Chumporn and Surat Thani provincial waters, Amornchairojkul (1987) reports that Bigeye found is 3.5-27.0 cm. with 12.1 cm. average. Sex of the Bigeye can be distinguished when it is longer than 6.5 cm.. Male fish are bigger than females and the male is normally 6.5-27.0 cm. (12.9 cm. average) and female is 6.5-23.0 cm. (12.6 cm. average). Juveniles recruiting into the fishing grounds are 8.5-10.5 cm. long, usually between January-February, May, and August-September. The growth rate and maximum length of male and female are 2.06 and 2.23 per year and 28.1 and 25.4 cm., respectively. Mortality rate and minimum caught size of both male and female are 9.2 per year and 5.8 cm..

In Surat Thani to Narathiwat provincial waters, Bigeye size is 3.0-27.5 cm.. Juvenile size is 8-10 cm., recruiting into the fishing grounds between March-June (with the peak in April), July and September. The normal size of the male is 8.5-18.7 cm. and that of the female is 10.2-17.3 cm.. The growth rate and maximum length of male and female are 2.11 and 1.96 per year, and 28.7 cm., 25.0 cm., respectively. The total mortality rate is 6.3 per year and natural mortality rate is 3.1 per year (Boonvanich, 1987). Bigeye spawns throughout the year. The peak of the spawning season is between January-March. A female spawns 56,000-152,000 eggs at a time.

The catch of Bigeye in the Gulf of Thailand between 1971-1992 was between 8,700-36,000 tons (Table 1), while the catch in the Andaman Sea was relatively low (Table 2).

Fishing grounds of demersal fish are generally along coastal areas of the Gulf of Thailand. Otter trawls are an effective fishing gear to catch demersal fish. Small otter trawls (boat length less than 14 m.) mainly catch shrimps and demersal fish in shallow waters. Medium and large sized trawlers catch both shrimp and fish. During night operation, the trawlers use shrimp trawl nets to catch shrimps and use fish trawl nets to catch fish during day time operation. Pair trawls normally catch pelagic fish but also demersal fish, Squid, cuttle fish, Octopus, Blue swimming crab, crabs, including shrimps which are caught in small numbers.

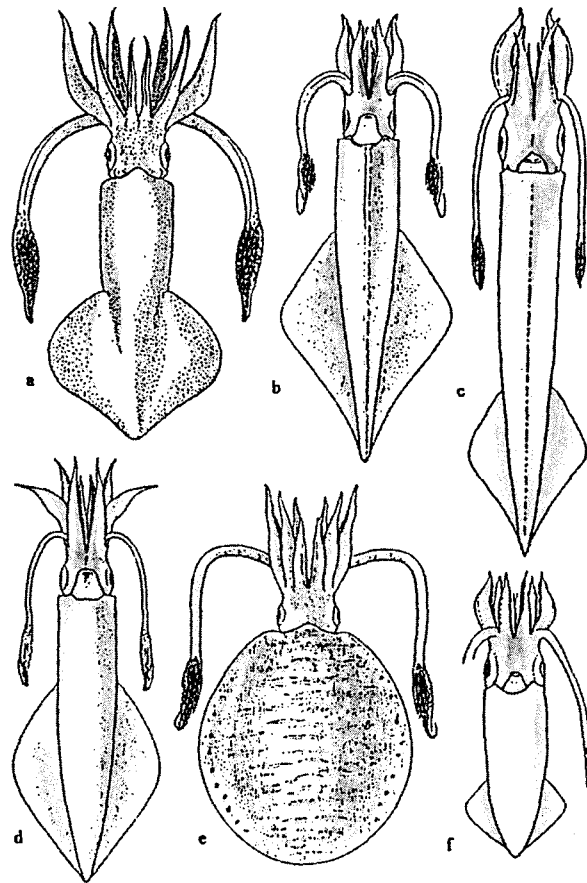


**Fig. 37.** Fishing grounds of shrimps and demersal fish from otter-board trawls (OBT) and paired trawls (PT) in the Gulf of Thailand (FAO, 1996)

### **Squid** (Fig. 38)

Supongpan (1988a) reports 10 species of Squid found in Thai waters. The economically important and most found species are *Loligo duvauceli*, *L. chinensis*, *L. edulis*, *Loliolus sumatrensis*, *L. singhalensis* and soft Cuttle fish (*Sepioteuthis lessoniana*) which is classified as a squid. *L. edulis* and *L. singhalensis* are only found in the Andaman Sea.

In the Gulf of Thailand, Squid are distributed from the coastal areas to 50 m. deep. *L. duvauceli* is abundant at 20-40 m. *L. chinensis* is abundant at 40-50 m. deep. *L. sumatrensis* is abundant at 10-20 m. deep. And soft Cuttle fish is abundant at 10-30 m. Major food of the Squid are fish, molluscs. and shrimp.



**Fig. 38.** Squid found in Thai waters (a. *Loligo duvauceli* Orbigny, 1848; b. *L. edulis* Hoyle, 1885; c. *L. singhalensis* Ortmann, 1891; d. *L. chinensis* Gray, 1849; e. *Sepioteuthis lessoniana* Lesson, 1830; f. *Loliolus sumatrensis* (Orbigny, 1835). a, b, d, e from Roper et. Al., 1984; c, f, from Chotiyaputta, 1995

Fishing gear used to catch Squid are otter trawls, pair trawls, squid lift nets with luring lights, squid traps and hooks & lines. The Squid catch from otter trawls is 7.2-8.8% of the total caught, from pair trawls it is 10.4-11.9%, from squid lift net with luring light it is 20-50%. Fishing grounds are around coastal areas in the eastern, upper, and western Gulf of Thailand. The main fishing grounds are in the area of Trad, Chantaburi, Rayong, Choburi, Prachuab Khiri Khan, Chumporn, Surat Thani, Songkhla, Pattani and Narathiwat provinces, including around islands.

89.7% of the total catch is from the Gulf of Thailand and 10.3% is from the Andaman Sea (average figures between 1971-1993), the Squid catch in the Gulf of Thailand, between 1971-1981, this slightly increased to between 20,00-50,000 tons. After 1981, the squid catch rapidly increased to between 50,000-70,000 tons. And in 1987 the catch was at a maximum of 68,326 tons. In the Andaman Sea, the squid catch between 1971-1990, was between 2,000-7,000 tons. And 1991-1993, the catch was quite high at 13,000-16,00 tons (Table

**Table 12.** Total Squid catch in Thailand between 1971-1993

unit : tons

Years	Total catch	Catch in Thai Gulf	Catch in the Andaman Sea
1971	23,528	21,240	2,288
1972	44,691	42,521	2,170
1973	37,470	33,003	4,467
1974	42,055	39,264	2,791
1975	37,191	35,198	1,993
1976	36,163	33,960	2,203
1977	52,255	47,210	5,045
1978	52,067	47,235	4,832
1979	42,287	37,340	4,940
1980	39,827	36,158	3,669
1981	48,021	47,389	632
1982	70,583	66,208	4,735
1983	76,489	71,662	4,827
1984	66,368	59,721	6,647
1985	63,926	59,007	4,919
1986	71,344	65,292	6,052
1987	75,420	68,326	7,094
1988	67,176	60,934	6,242
1989	69,840	62,732	7,108
1990	64,370	57,608	6,762
1991	69,367	56,551	12,816
1992	64,774	51,209	13,565
1993	72,162	55,867	16,295

Source : Department of Fisheries, 1973-1974; 1985-1990; 1991-1993 and 1994-1996.

*L. duvauceli* is generally 3.0-32.0 cm. long. The minimum mature size of male and female are between 8.5-12.00 cm. and 8.5-14.0 cm., respectively. A female spawns throughout the year with 1,000-4,000 eggs a time. The peaks of the spawning season are between June-July and January (Fig. 4). Small size squid are found between May, and August-September (Supongpan, 1988b).

Biological studies of *L. duvauceli* both in male and female, shows that growth rate and maximum length are 1.14 and 0.996 per year and 37.6 and 23.0 cm., respectively. The natural mortality rate of male and female are 4.67 and 2.80 per year. Hatched age ( $t_0$ ) is 0.003 per year. Squid caught from squid lift nets with luring lights are 4.0-23.0 cm. long. The most caught size is 10-14 cm. with 8.0 cm. As the minimum caught size. Coefficient value of catch ability ( $q$ ) from squid lift net with luring light is 0.55 (Supongpan, 1988b).

*L. chinensis* has a length between 4.5-40.9 cm., spawning throughout the year. The peak of spawning season is between February-May. A female spawns 800-7,000 eggs at a time.

Based on the report of Suponpan (1988a), the fishing grounds of Squid, Cuttle fish and Octopus are along the coastal areas of the Gulf of Thailand at not deeper than 50 m.. The numbers caught by otter trawls and pair trawls (Fig. 37) are the same as squid lift nets with luring lights. But the advantage of the lift net is that they can be operated in rocky bottom areas and near islands (Fig. 39).

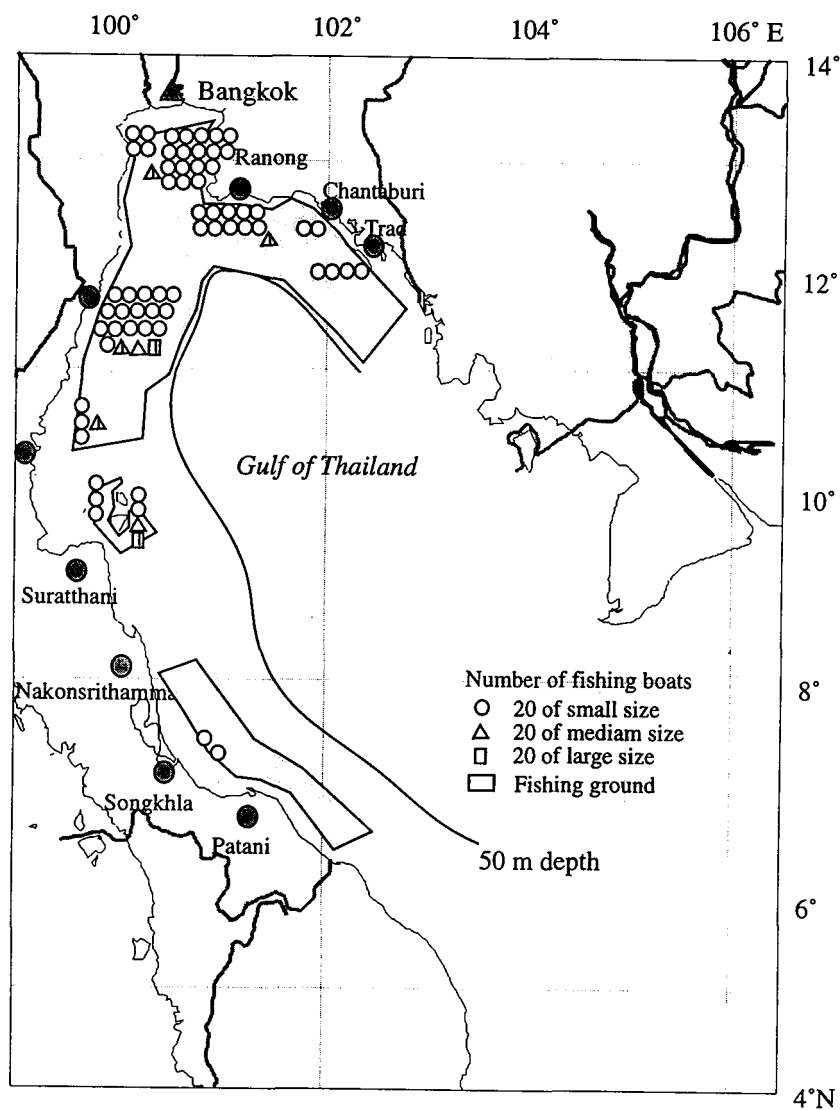


Fig. 39. Lift net fishing grounds of Squid in the Gulf of Thailand (Supongphan, and Kongmuak, 1987)

### 3. Conclusion

Several studies and researches on species, quantity and size of marine species, spawning grounds and seasons, fishing grounds, migratory routes, stock assessment of the marine species which straddle between 2 or more EEZs of coastal states as well as highly migratory between EEZs and the high seas, is vitally important in term of marine resource management and conservation among coastal states to achieve sustainable long term benefit.

Geographically, the Gulf of Thailand only shares borders with EEZs of neighbouring countries. Unlike the Andaman Sea, which only shares borders with EEZs of neighbouring countries but also connects with the high seas.

The marine species in the Gulf of Thailand are shared stocks which are divided into shared, regularly migratory fish stock, and shared straddling fish stock. In the Andaman Sea, stocks are divided into shared regularly migratory fish stock, shared straddling fish stock and highly migratory fish stock.

Based on several technical studies of the Marine Fisheries Division, Department of Fisheries, marine species which are caught in large amounts and are economically important, both in the Gulf of Thailand and the Andaman Sea, can be divided into 4 categories.

1. **The local fish stocks which inhabit within the EEZ of Thailand.** These stocks are more of than 1,000 species of pelagic, demersal and other marine fish.
2. **Shared transboundary fish stocks.** These stocks slowly migrate and straddle between the EEZs of Thailand and Cambodia, Vietnam, Malaysia and Myanmar. The stocks are demersal fish; Lizard fish, Threadfin Bream, Bigeye, Octopus and others.
3. **Shared transboundary migratory fish stocks.** These stocks rapidly migrate and straddle between the EEZs of Thailand and Cambodia, Vietnam, Malaysia, Myanmar and the overlapping areas between the countries. The stocks are pelagic species; Indo-Pacific and Indian mackerels, Spanish mackerel, Bonito, Round Scad, Sardines, Anchovies, Squid, and others.
4. **Highly migratory fish stocks.** These stocks rapidly migrate between the EEZs and the high seas; some parts of the life cycle are in an EEZ with migration to the high sea when fully grown. They are pelagic species; deep sea Spanish Mackerel, Longtail Tuna, Kawa Kawa, Frigate Tuna, Yellowfin Tuna, Bigeye Tuna, Longfin Round Scad, Shortfin Round Scad, Squid, etc.

The management of fish stocks in the EEZs of Thailand, shared straddling fish stocks, shared migratory fish stocks, and highly migratory fish stocks, can only be achieved through co-operation among coastal states. In other words, each coastal state has to properly maintain the resources within its territory. As a matter of fact that, regardless of type of stocks, marine species inhabit near coastal area in the early stages of their life cycle, and migrate to deeper water in the later stages. Therefore, conservation of coastal marine resources and environment is of such importance that coastal states should strictly carry out and also jointly co-operate with other coastal states to manage resources in the high seas. Responsible fisheries and the Code of Conduct is an approach which is being convened by several international organisations in order to sustain the use of natural resources. The international organisations are, for example, The Food and Agriculture Organization (FAO) of the United Nations, The Indian Ocean Tuna Commission (IOTC), The Asia-Pacific Fisheries Commission (APFIC), etc.. Even within the Southeast Asian region, appropriate approaches to manage marine resources should be used in the future, such as a quota system of numbers of fishing boats and a catch quota system. This is to eliminate conflicts which might be increasingly violent as have occurred in other regions.



Approaches to managed shared stocks are

1. To improve the management system or conservation measurement of marine resources and the environment in each country to be more effective.
2. To co-operate in exchanging information on resource surveys of each coastal state and in conducting surveys between waters, to develop fishery statistical systems, to develop stock assessment & fisheries as well as population dynamics in order to constantly monitor changes of the resource and fisheries situation.
3. To develop fishing gear and methods in a more selective way to minimize the loss of non-target species or small sized fish.
4. To Improve or develop a controlling system against environment destruction together with the rehabilitation of depleted resources. This can be done by taking into account modern technology such as a Geographical Information System or Remote Sensing System, etc..

## Reference

- Amornchairojkul, S. 1987. Length Composition, Growth and Mortality Rate of Bigeye Fish (*Priacanthus tayenus*) in the Upper Gulf, 1995 (Thai Version). Technical Paper No. 2/1987. Population Dynamics Group, Marine Fisheries Division. 17 p.
- Anonymous. 1992. First Malaysia - Thailand Fishery Resources Survey in the Joint Development Area. Final Report. Executive Summary. 31 p.
- Bhasuk, B. 1987. Marine Fisheries in Thai Waters (Thai Version). Proceedings of Collaborative Seminar between Government and Private Sectors on The Future of Thai Fisheries. Southeast Asian Fisheries Development Center : 323-404.
- BOBP. 1987. Investigation on the Mackerel and Scad Resources in the Malacca Strait, BOBP/REP/39, 149 p.
- Boonrak, V. 1984. Study on the Pelagic Fishing Situation in the Andaman Sea, 1973-1981 (Thai Version). Technical Paper, Fishing Ground Survey and Research Unit, Phuket Marine Fisheries Station, Marine Fisheries Division, Department of Fisheries. 33 p.
- Boonrak, V. and Ch. Chanasit, 1995. Status of Stock and Fishing of Indo-Pacific Mackerel in the Andaman Sea, 1979-1993 (Thai Version). Technical Paper No. 38/1995. Stock Assessment and Fisheries Unit, Andaman Sea Fisheries Development Center, Marine Fisheries Division, Department of Fisheries. 53 p.
- Boonrak, V. and Chamnong Ch. 1993. Tuna Fishing in the Andaman Sea. Seminar Paper on Thai Water Rehabilitation (Thai Version). Kung Krabaen Development Study Center, Chantaburi Province. 5 p.
- Boonrak, V. et. al. 1984. Situation of Purse Seine Fishing and the Basic Biological and Stock Status of Pelagic Fish in the Andaman Sea (Thai Version). Marine Fisheries Seminar Paper, 4-7 September, 1984. National Inland Fisheries Institute.
- Boonvanich, T. 1987. Length Composition of Bigeye Fish (*Priacanthus tayenus*) in the Southern Part of the Gulf of Thailand, 1984 (Thai Version). Technical Paper No. 1/1987. Population Dynamics Unit, Marine Fisheries Division. 17 p.
- Chamchang, C. and R. Chayakul. 1990. Distribution of Longtail Tuna (*Thunnus tonggol*, Bleeker), Kawakawa (*Euthynnus affinis*, Canter) and Frigate Tuna (*Auxis thazard*, Lacepede) in the Eastern coast of the Gulf of Thailand. Technical Paper of Marine Resource Survey No. 2/1990. Marine Fisheries Division, Department of Fisheries. 17 p.
- Chantawong, P. et. al. 1994. Gill Net Fisheries of Spanish Mackerel in the Andaman Sea (Thai Version). Technical Paper No. 29/1994. Stock Assessment Unit, Andaman Sea Fisheries Development Center, Marine Fisheries Division, Department of Fisheries. 40 p.
- Chantawong, P. et. al. 1995. Purse Seine Fishing of Tuna in the East Indian Ocean (Thai Version). Technical Paper No. 35. Stock Assessment Unit. Andaman Sea Fisheries Development Center, Marine Fisheries Division, Department of Fisheries. 17 p.
- Charoenlab, T., Vice Admiral. 1985. Situation and Problems concerned with Marine Territories of Thailand (Thai Version). Lecture Notes of the Navy College. 21 February, 1995. 14 p.
- Chotiyaputta, C. 1995. Juvenile and adult taxonomy and fishery biological of neritic squid in Thai waters. A Ph.D. dissertation submitted to the Tokyo University of Fisheries. Tokyo, Japan. 212 p. 15 Appendix Tables and 10 Plates.
- Chuenphan, A. 1981. Quantitative Abundance of the Eggs of Round Scad caught in the Gulf of Thailand (Thai Version). Technical Paper no. 25. Pelagic Fisheries Unit, Marine Fisheries Division, Department of Fisheries. 12 p.
- Chuenphan, A. 1984. Study on Maturity and Spawning Seasons of Longtail Tuna, Eastern Little Tuna, and Frigate Tuna caught in the Gulf of Thailand (Thai Version). Technical Paper 43. Pelagic Fisheries Unit. Marine Fisheries Division. Department of Fisheries. 22 p.
- Chullasorn, S. and S. Yusukswad. 1978. Preliminary report on the fisheries biology of the round scad (*Decapterus* spp.) in the Gulf of Thailand. Pelagic Fish Fisheries Report No. 2/1978. Marine Fisheries Division, Department of Fisheries. 33 p.
- Department of Fisheries. 1973-1984. Marine Fisheries Statistics of Thailand, 1971-1982 (Thai Version). Fisheries Statistics Unit, Fisheries Economics and Planning Section, Department of Fisheries.

- Department of Fisheries. 1985-1990. Marine Fisheries Statistics of Thailand, 1983-1988 (Thai Version). Fisheries Statistics Unit, Fisheries Economics and Planning Section, Department of Fisheries.
- Department of Fisheries. 1991-1993. Marine Fisheries Statistics of Thailand, 1989-1991 (Thai Version). Statistics and Processing Section, Fisheries Policy and Planning Division, Department of Fisheries.
- Department of Fisheries. 1993. Anchovy Fishing in Thailand. Department of Fisheries (Thai Version). Ministry of Agriculture and Co-operatives. 171 p.
- Department of Fisheries. 1994-1996. Marine Fisheries Statistics of Thailand, 1992-1993 (Thai Version). Fisheries Statistics and Information Unit, Fisheries Economics Division, Department of Fisheries.
- FAO. 1984. FAO species identification sheets for fishery purposes. Eastern Indian Ocean (Fishing Areas 57) and Western Central Pacific (Fishing Area 71) FAO, Rome, 5 vols.
- FAO. 1996 Chub mackerel fishery in the Gulf of Thailand. Third Thailand/FAO/ DANIDA Workshop on Fishery Research Planning. Chiangrai, Thailand. 23 Jan.-3 Feb., 1995. FAO Report on Activity No. 12, Supplement 1, 33 p.
- FAO. 1996. Demersal Trawl Fishery in the Gulf of Thailand. Third Thailand/FAO/ DANIDA Workshop on Fishery Research Planning, Chiangrai, Thailand. 23 Jan.-3 Feb. 1995. FAO Report on Activity No. 12, Supplement 1, 34 p.
- Hongskul, V. 1974. Population dynamics of Platu *Rastrelliger neglectus* van Kampen, in the Gulf of Thailand. Proceedings of the Indo-Pacific Fishery Council, 15(13): 297-342.
- Jantarasri, T. 1980. Age and Growth Study of Round Scad (*Decapterus maruadsi*, Temminck & Schlegel) Caught in the Gulf of Thailand (Thai Version). Technical Paper No. 15. Pelagic Fisheries Unit. Marine Fisheries Division. Department of Fisheries. 48 p.
- Jiraphanpipat, K. 1987. Growth and Mortality Rate of Bigeye Fish (*Priacanthus tayenus*) in Prachuab Khirikhan - Surat Thani provincial area, the Gulf of Thailand, 1981 (Thai Version). Technical Paper No. 5/1987, Population Dynamics Unit, Marine Fisheries Division. 11 p.
- Klinmuang, H. 1981. Length distribution and Relationship between Length and Weight of Tuna Species in the Gulf of Thailand (Thai Version). Technical Paper No. 24. Pelagic Fish Unit, Marine Fisheries Division, Department of Fisheries. 39 p.
- Menasveta, D. 1980. Resources and Fisheries of the Gulf of Thailand. SEAFDEC Training Department Text/Reference Book No. 8. January 1980. 104 p.
- Nakthon, N. 1992. Marine Territory of Thailand and Neighbouring Countries. Hydrography Department, Royal Thai Navy, Master of Science Thesis : 1-9
- Nuchmon, P. 1989. Population Dynamics Study of Round Scad (*Decapterus maruadsi*, Temminck & Schlegel, 1842) in the Gulf of Thailand (Thai Version). Master Thesis, Faculty of Master Degree, Kasetsart University. 102 p.
- Piyateerathitukul, P. 1983. Study on Age, Growth, and Frequency Distribution of Body Length of Sardines (*Sardinella gibbosa*, Bleeker) in the Gulf of Thailand, 1980-1981 (Thai Version). Technical Paper No. 41. Pelagic Fisheries Section, Marine Fisheries Division, Department of Fisheries. 23 p.
- Poleanond, T. and Ch. Tantiwala, 1995. Quantity, Species, Size and Composition of Tuna Species Found in the Andaman Sea and the Indian Ocean between 1991-1993, by R.V. Chulabhorn (Thai Version). Oceanic Fisheries Division, Department of Fisheries. Technical Paper No. 43. 227 p.
- Pramokchutima, S. 1993. Species Composition and Quantity caught in Spanish Mackerel Gill Nets (Thai Version). Technical Paper No. 3/1993. Southern Marine Fisheries Development Center. Marine Fisheries Division. Department of Fisheries. 23 p.
- Rakvijai, K. 1977. Some Biological Aspects of Threadfin Bream (*Nemipterus hexodon*) in the Gulf of Thailand (Thai Version). Demersal Fish Report No. 1/1977, Marine Fisheries Division, Department of Fisheries. 27 p.
- Roper, C.F.E., M.J. Sweeney and C.E. Nauen. 1984. Cephalopods of the world. Annotated catalogue of species of interest to fisheries. FAO Species Catalogue 3. FAO Fishery Synopsis 125: 277 p.
- Saiklieng, P. 1995. Economic Management of Anchovy Fisheries in the Gulf of Thailand (Thai Version). Special Study Project. Post Graduate School, Kasetsart University. 138 p.
- Saranakomkul, K. 1990. Introduction to Some Biological Studies of Thread Bream (*Nemipterus delagoae* and *N. tambuloides*) in the Andaman Sea (Thai Version). Technical Paper No. 4, Marine Biological Unit, Andaman Sea Fisheries Development Center, Department of Fisheries. 22 p.

- SEAFDEC. 1981. Report of the Seminar on Stock Assessment of Pelagic Resources with Emphasis on Shared Stocks. FAO/UNDP/SEAFDEC Bangkok, 10-14 August 1981: 123-143.
- Sirapakavanich, S. 1990. Population Dynamics Study of Lizard Fish (*Saurida undosquamis*, Richardson) in the Inner Gulf of Thailand (Thai Version). Master Thesis, Post Graduate School, Kasetsart University. 77 p.
- Somchaiwong, D. 1991. Population Dynamics Study of Sardines (*Sardinella gibbosa*, Bleeker, 1849) in the Gulf of Thailand (Thai Version). Technical Paper No. 5/1991, Fisheries and Stock Assessment Unit. Inner-Gulf of Thailand Fisheries Development Center, Marine Fisheries Division, Department of Fisheries. 63 p.
- Somchaiwong, D. et.al. 1984. Population Dynamics Study of Indo-Pacific Mackerel (*Rastrelliger brachysoma*) by tagging in the Andaman Sea (Thai Version). Technical Paper No. 48, Pelagic Fish Section, Phuket Marine Fisheries Station, Marine Fisheries Division, Department of Fisheries. 36 p.
- Somjaiwong, D. and S. Chullasorn. 1974. Tagging experiments on the Indo-Pacific mackerel *Rastrelliger neglectus* (van Kampen) in the Gulf of Thailand (1960-1965). Proceeding Indo-Pacific Fishery Council 15(3): 287-296.
- Sriruengcheep, U. 1979. Indo-Pacific Mackerel. Proceedings of the Marine Fisheries Development Project (Thai Version). Marine Fisheries Division, Department of Fisheries, Ministry of Agriculture and Co-operatives : 21-25.
- Sukavisit, P. and P. Chuenjitpong, 1982. Economically Important Species (Thai Version). Technical Paper No. SJ/24/6, Marine Fisheries Research Station, Marine Fisheries Division, Department of Fisheries. 105 p.
- Supongpan, M. 1988a. The cephalopod fisheries and resources in the Gulf of Thailand. Technical Paper No. 2/1988. Stock Assessment Section, Marine Fisheries Division. 34 p.
- Supongpan, M. 1988b. Assessment of Indian squid (*Loligo duvauceli*) and metre squid (*L. chinensis*) in the Gulf of Thailand. FAO Fisheries Report No. 389: 25-41.
- Supongphan, M. and K. Kongmuag 1987. Situation of Squid Fishing from Squid Light Luring Boats (Thai Version). Technical Paper No. 1/1987. Stock Assessment and Fisheries Unit. Department of Fisheries. 17 p.
- Supongphan, S. and P. Saiklieng. 1987. Tuna Fishing by Purse Seine using Sonar in the Gulf of Thailand, 1983 (Thai Version). Technical Paper No. 3/1987. Population Dynamics Unit. Marine Fisheries Division, Department of Fisheries. 78 p.
- Supongphan, S. and R. Chayakul. 1979a. Biology of Barred Spanish Mackerel (*Scomberomorus commerson*, Lacepede, 1802) in the Gulf of Thailand. Technical Paper No. 10. Pelagic Fish Unit, Marine Fisheries Division. 23 p.
- Suthakorn, P. 1986. Biological Study of Indian and Indo-Pacific Mackerel (*Rastrelliger* spp.) in the West of Thailand (Thai Version). Technical Paper No. 1/1986. Andaman Sea Fisheries Development Center, Marine Fisheries Division, Department of Fisheries. 86 p.
- Theptranond, P. 1972. Frequency Distribution of Anchovies in the Gulf of Thailand (Thai Version). Technical Paper of the Pelagic Fish Conservation Unit, 1968-1972, Part 1. Marine Fisheries Research Station, Suvey and Reserch Division, Department of Fisheries : 265-278
- Uraiwan, S. and T. Boonvanich 1993. Collaborative Demersal Fish Stock Survey between Thailand and Malaysia in the Joint Development Area (JDA) (Thai Version). Technical Paper No. 4/1993. Southern Marine Fisheries Development Center. Marine Fisheries Division, Department of Fisheries. 34 p.

**Fishery Resources and the State of Exploitation of Some Economic  
Fish Species in the South China Sea Area  
Case Study : Malaysia and Thai Waters  
Pirochana SAIKLIANG**

## **MARINE RESOURCES**

This section contains a list of some important economical fish species, both pelagic and demersal. There are 18 pelagic and 7 demersal species. These fish are dominant in Malaysian and Thai Waters. The information for each species includes name, characteristics, biological & distribution, fishing gears used and total landing quantities. The total landings are derived from statistical data obtained 1985-1994, also included are minimum, maximum, and average catches, as well as a brief annotation on their state of exploitation and utilization.

Small pelagic fish are generally distributed in the shallow waters of the continental shelf area. These shallow shelf areas, often less than 100 m deep, form the traditional and main fishing grounds for small pelagics in Malaysia. Off the coast of Sarawak, depths exceed 1,000 m just 60 nm to 120 nm offshore, while off the east coast of Sabah, the depth of water exceeds 1,000 m within 18 nm from the shore. These deep sea areas offer potential for the development of fisheries for tuna and large pelagics (Chee, 1989). In Thai Waters, these are scattered along the coastal areas of the Gulf of Thailand and the Andaman Sea.

Pelagic species consume phytoplankton, zooplankton, living and feeding near sea surface and normally gather in schools. Several pelagic species are free swimming, photophiles and migrate between the EEZs of each country and some straddle between contiguous and bordering waters. It is recognized that the major fishing grounds for many important resources are widely spread over the coastal waters of the region. However, intensive fishing areas are generally concentrated in near shore waters in depth of less than 60 m. Fishing of some stocks like coastal tunas and some kinds of mackerels extend, further into offshore waters. Some demersal fish in deeper waters are also exploited on coral reefs, but the deeper parts of continental shelves generally remain unused.

It is thought that the concentration of fishing in many near shore waters in the region may be the result of the small-scale nature of the local fisheries, which depend heavily on the coast or shallower sea bottom. The availability of resources decreases, naturally as sea depth increases. The estimated potential yield of demersal and trash fish in the Gulf of Thailand was 136,300 and 615,800 tons respectively (FAO, 1996) while the potential yield of pelagic, demersal and trash fishes in the Andaman Sea was 136,602; 17,758 and 179,861 tons respectively (Bhatiyasevi, 1997). Gambang (1994) reported that the total biomass for pelagic fish outside 12 nm offshore of Sarawak, Malaysia was estimated at 216,300 tons giving a potential yield of 108,150 tons and assessment of coastal resources for trawlers catch showed that the MSY was estimated at 38,000 tons.

It expresses that many stocks of important economical pelagic species in Thai Waters have been fully exploited and there are signs of stock depletion of the round Scad resources in the Gulf of Thailand. Therefore, the fishermen have changed their fisheries to fish according to the market demand. In Malaysian Waters, there is an indication that the tuna and mackerel fisheries in Sabah are declining while most of small pelagic fisheries in Sarawak are underexploited. For the Malacca Strait, west coast of peninsular Malaysia, an indication of severe coastal overfishing is the high proportion of trawl catches that are composed of trash fish. However, more studies are needed to confirm this finding.

Brief notes describing the criteria and symbols used in the following section are provided below.

Explanation notes

## 1. Data Collection

The data compiled in this paper are for economic fish species, important in Southeast Asia Region especially Malaysia and Thailand. The total catches of each species is expressed in tons and from both of small-scale (artisanal) fishery and large scale (commercial) fishery. The main sources of biological parameters are collected from the scientific paper of each country. The catches and landing information are :

- Fishery statistical bulletin for the South China Sea Area which prepared by SEAFDEC (Training Department, Southeast Asian Fisheries Development Center).
- Annual fisheries statistics of Malaysia.
- The marine fisheries statistics of Thailand.

## 2. Country and sub-areas

Countries and sub-areas to be used in capture fisheries statistics and thier stocks are as follows :

### 1. Malaysia : MAL

- |  |       |
|--|-------|
| 1.1 Western Coast of Peninsular Malaysia | : WPM |
| 1.2 Eastern Coast of Peninsular Malaysia | : EPM |
| 1.3 Sabah                                | : SAB |
| 1.4 Sarawak                              | : SAR |

### 2. Thailand :THA

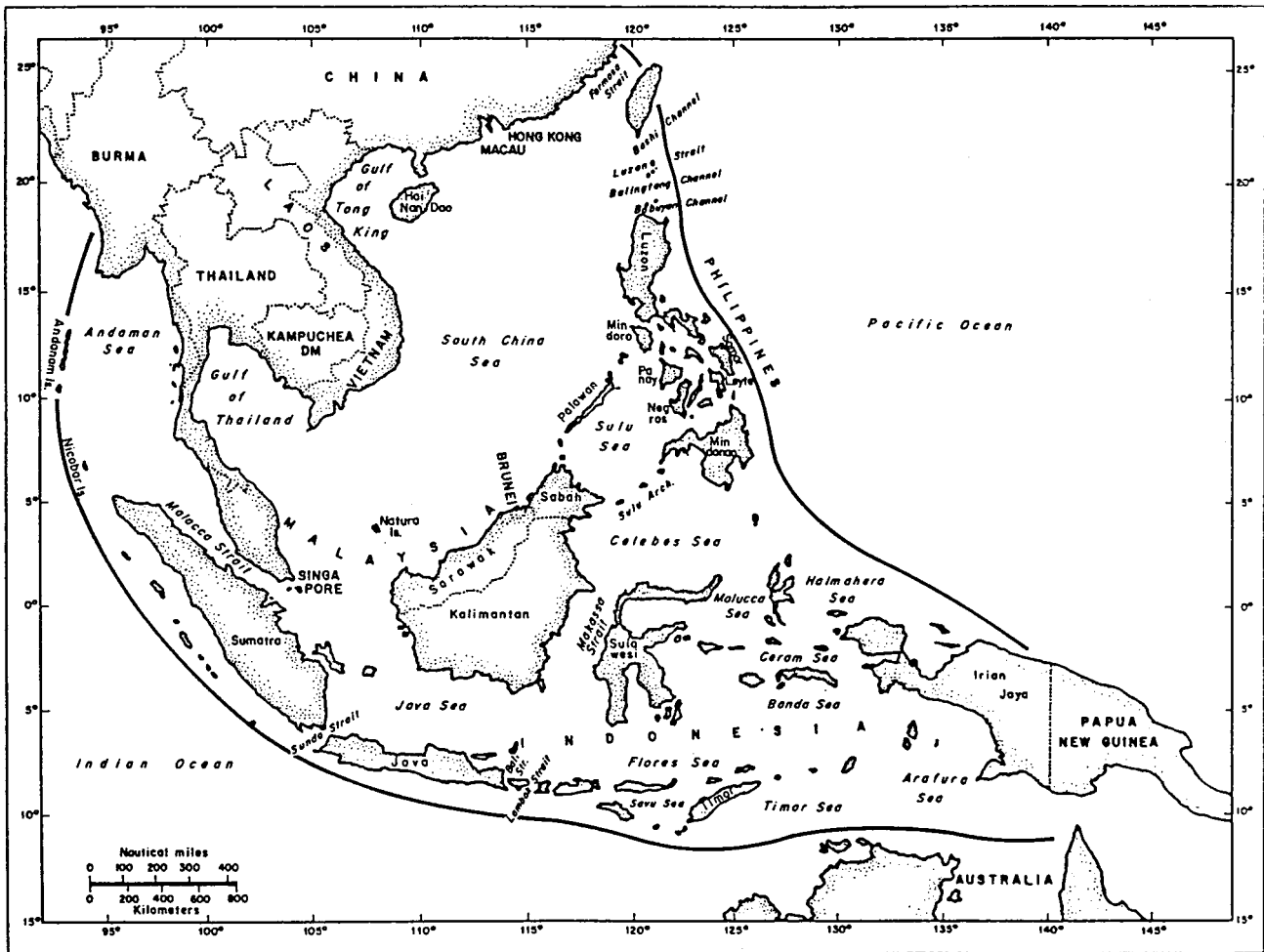
- |                      |       |
|----------------------|-------|
| 2.1 Gulf of Thailand | : GOT |
| 2.2 Andaman Sea      | : ADS |





## 3. State of exploitation

The state of exploitation as shown by the abbreviations below represents the estimate of the state of the stock, its potential for increased production or requirement for stock recovery. The estimates are based on the best information available, which may include the results of peer-reviewed published reports as well as the analysis of qualitative data and information whose reliability may vary from one to another as well as between stocks or groups of the same or different species within the same area. These data are collected from scientific papers and fisheries statistical data. The state of exploitation of each fish stock are as follows:-

- R : Recovering. Catches are again increasing after a collapse from a previous high;
- D : Depleted. Catches are well below historical level, irrespective of the amount of fishing effort exerted;
- O : Overexploited. The fishery is being exploited at above a level which is belived to be sustainable in the long term, with no potential room for further expansion and a higher risk of stock depletion/collapse;
- F : Fully exploitated. The fishery is operating at or close to an optimal yield level, with no expected room for further expansion;
- M : Moderately exploited, exploited with a low level of fishing effort. Believed to have some limited potential for expansion in total production;
- U : Underexploited, endeveloped or new fishery. Belived to have a significant potential for expansion in total production;
- ? : Not known or uncertain. Not much information is available to make a judgment.

The map and symbols used in area distribution in the following section are given belows :-



-  : Main fishing area
-  : Areas of distribution
-  : Areas of abundance
-  : Known spawning areas

#### 4. Utilization

The utilization of each fish species are based on the following groups of commodities for human consumption in each countries.

Disposition	Type of commodity products
Live Fish	Live products : live for human consumption, fry and fingerling for aquaculture.
Fresh Fish	Fresh products : fresh, chilled or iced, round or dressed, fish fillets, cutlets, etc., for human consumption.
Frozen	Frozen products : frozen, round or dressed, fish fillets, cutlets, etc.
Canned	Canned products : processed and sealed hermetically in can containers.
Dried	Dried products : commonly described as salted dried products, e.g. dried fish/shrimp/squid, etc.
Smoked	Smoked products : smoked fish, etc.
Boiled	Boiled products : processed either by cooking in boiling water or in steam.
Fermented	Fermented products : fermented fish, fish paste, fish sauce, etc.
Cured	Cured products : processed by pickling or salting without drying, e.g. cured fish.
Comminuted	Comminuted products : 1. Frozen surimi 2. Other comminuted products : fish products, fish balls, fish cakes, fish sausages and burgers, etc.
Reduction	Fish oils, : edible and inedible oils, fish meals and fertilizers.
Powdered/flaked	Powdered products : fish floss, granulated or flaked products.
Others	Other fish products : include crackers made from fishes barbecued fish (satay), and products not described above.



## 5. Reference

- Anon. 1978. Pelagic Resources Evaluation. Report on the Workshop on Biology and Resources of Mackerels (*Rastrelliger* spp.) and Round scads (*Decapterus* spp.) in the South China Sea. Part 1. SCS/GEN/78/17.
- Bhatiyasevi, U. 1996. Marine Resources and Fisheries in Exclusive Economic Zone of Thailand. A paper presented at the National Seminar on the Straddling Fish Stocks and Highly Migratory Fish Stocks, Department of Fisheries, Bangkok, Thailand, 25 - 26 July 1996.
- Bhatiyasevi, U. 1997. The Assessment of Marine Resources and Marine Fisheries Management along the Andaman Sea Coast of Thailand. Marine Fisheries Division, Department of Fisheries, Ministry of Agriculture and Cooperatives. Technical paper No.2/1997. (In Thai)
- Boonvanich, T. 1987. Length Composition of *Priacanthus tayenus* in the Southern part of the Gulf of Thailand, year 1984. Technical Paper No. 1/2530. Population Analysis Section, Marine Fisheries Division. 17 pp. (In Thai)
- Cheunpan, A. 1993. Coastal tuna Resources in the Gulf of Thailand. Stock Assessment Section, Bangkok Marine Fisheries Development Center, Marine Fisheries Division. (In Thai)
- Chee, P.E. 1989. Tuna Fisheries Resources and Development. Paper presented at Seminar on Deep Sea Fisheries Resources within the Malaysia Exclusive Economic Zone, 20 May 1989, Kuala Lumpur, Malaysia.
- Chullasorn, S. and P, Martosubroto. 1986. Distribution and Important Biological Features of Coastal Fish Resources in Southeast Asia. FAO Fisheries Technical Paper 278.
- Chullasorn, S. 1997. Review of the Small Pelagic Resources and their Fisheries in the Gulf of Thailand. A paper presented at the APFIC Working Party on Marine Fisheries, FAO, Bangkok, Thailand, 13 - 16 May 1997.
- Department of Fisheries, Malaysia. 1992. Annual Fisheries Statistics 1991. Vol. 1 Department of Fisheries, Ministry of Agriculture Malaysia. Kuala Lumpur, Malaysia.
- Department of Fisheries, Malaysia. 1993. Annual Fisheries Statistics 1992. Vol. 1 Department of Fisheries, Ministry of Agriculture Malaysia. Kuala Lumpur, Malaysia.
- Department of Fisheries, Malaysia. 1994. Annual Fisheries Statistics 1993. Vol. 1 Department of Fisheries, Ministry of Agriculture Malaysia. Kuala Lumpur, Malaysia.
- Department of Fisheries, Malaysia. 1995. Annual Fisheries Statistics 1994. Vol. 1 Department of Fisheries, Ministry of Agriculture Malaysia. Kuala Lumpur, Malaysia.
- Department of Fisheries, Thailand. 1996a. The Marine fisheries Statistics 1993, Base on sample Survey. Fisheries Statistics and Information Sub-division, Fisheries Economics Division, Department of Fisheries, Ministry of Agriculture and Cooperatives. No. 2/1996. (In Thai)
- Department of Fisheries, Thailand. 1996b. The Marine fisheries Statistics 1994, Base on sample Survey. Fisheries Statistics and Information Sub-division, Fisheries Economics Division, Department of Fisheries, Ministry of Agriculture and Cooperatives. No. 12/1996. (In Thai)
- FAO. 1974a. FAO Species Identification Sheets for Fishery Purposes, Eastern Indian Ocean (Fishing Area 57) and Western Central Pacific (Fishing Area 71). Vol. I. Food and Agriculture Organization of the United Nations, Rome. 1974.
- FAO. 1974b. FAO Species Identification Sheets for Fishery Purposes, Eastern Indian Ocean (Fishing Area 57) and Western Central Pacific (Fishing Area 71). Vol. II. Food and Agriculture Organization of the United Nations, Rome. 1974.
- FAO. 1974c. FAO Species Identification Sheets for Fishery Purposes, Eastern Indian Ocean (Fishing Area 57) and Western Central Pacific (Fishing Area 71). Vol. III. Food and Agriculture Organization of the United Nations, Rome. 1974.
- FAO. 1974d. FAO Species Identification Sheets for Fishery Purposes, Eastern Indian Ocean (Fishing Area 57) and Western Central Pacific (Fishing Area 71). Vol. IV. Food and Agriculture Organization of the United Nations, Rome. 1974.
- FAO. 1983. FAO Species Catalogue. An Annotated and Illustrated Catalogue of Tunas, Mackerels, Bonitos and Related Species Known to Date, Food and Agriculture Organization of the United Nations, Rome. 1983. FAO Fisheries Synopsis No. 125, Vol. 2. FIR/S125 Vol. 2.

- FAO. 1988. FAO Species Catalogue. An Annotated and Illustrated Catalogue of the Herring, Sardines, Pilchards, Sprats, Shreds, Anchovies and Wolf-herrings, Part 2 - Engraulidae, Food and Agriculture Organization of the United Nations, Rome. 1988. FIR/s125 Vol.7, Part 2.
- FAO. 1992. FAO Species Catalogue. An Annotated and Illustrated Catalogue of the Sillago, Smelt or Indo-Pacific Whiting Species Known to Date, Food and Agriculture Organization of the United Nations, Rome, 1992. FAO Fisheries Synopsis No. 125, Vol. 14. FIR/S125 Vol. 14.
- FAO. 1995. Review of the State of World Fishery Resources : Marine Fisheries. FAO Fisheries Circular No. 884. FIRM/C884(En)/ISSN 0429-9329.
- FAO. 1996. Reprt on the Third Thailand/FAO/DANIDA Workshop on Fishery Research Planning. Chiang Rai, Thailand. 23 January to 3 February 1995. Report an Activity No. 12.
- FAO. 1997. Review of the State of World Fishery Resources : Marine Fisheries. FAO Fisheries Circular No. 920. FIRM/C920(En) ISSN 0429-9329.
- Gambang, A.C. 1994. Country Status Report on the Marine Fishery of Sarawak, Malaysia. A paper present at the Workshop on Data Collection and Management Related to Shared Stocks in the South China Sea Area, Kuala Terengganu, Malaysia, 28 - 30 March 1994. SEAFEDC/MFRDMD/WS/94/CR. 4.
- Gambang, A.C. 1997. Pelagic Fish Stock in Sarawak, Malaysia. A paper present at the Third Regional Workshop on Shared Stocks in the South China Sea Area, Kuala Terengganu, Malaysia, 6-8 October 1997.
- Isara, P. 1993. Assessment of Big-eye scad (*Selar crumenophthalmus*) from Purse Seine in the Gulf of Thailand. Technical paper no. 5/1993, Stock Assessment Sub-division, Bangkok Marine Fisheries Development Center, Marine Fisheries Division. (In Thai)
- Jirapunpipat, K. 1987. Growth and mortality of bigeye (*Priacanthus tayenus*) in the Gulf of Thailand, Prachuab Khiri Khan - Surat thani province, 1971. Technical Paper No. 5/1987. Population Analysis Section, Marine Fisheries Division. 11 pp. (In Thai)
- Kimoto, H. and M.I. Mansor. 1995. Situation of the Stocks in the Region (Topics and Analysed Data). A paper present at the Second Regional Workshop on Shared Stocks in the South China Sea Area, Kuala Terengganu, Malaysia, 18 - 20 July 1995. SEAFDEC/MFRDMD/WS/95/WP.3.
- Mansor, M.I. and S. Abdullah. 1995. Growth and Mortarity of Indian mackerel (*Ratrelliger kanagurta*) and Slender scad (*Decapterus russelli*) off the East Coast of Peninsular Malaysia. Internation Symposium on Middle-sized Pelagic Fish. C.BAS, J.J. CASTRO and J.M. LORENZO (eds). SCL.MAR., 59(3-4):533-547.
- MFRD. 1996a. Southeast Asian Fish Products Third Edition, 1996. Marine Fisheries Research Department, Southeast Asian Fisheries Development Center, Singapore. Compiled by Ng Mui Chng, Evelyn Chia Geok Hoon and Lee How Kwang.
- MFRD. 1996b. A Colour Guide to the Fishes of the South China Sea and the Andaman Sea. Primary Production Department, Ministry of National Development and Marine Fisheries Department, SEAFDEC. Singapore, May 1982.
- Saikliang, P. 1995. Economics of Anchovy Fishery Management in the Gulf of Thailand. A Paper Present to KU/RPRM, Kasetsart Universirty, Bangkok, Thailand.
- Saikliang, P and Boonragsa, V. 1997. Pelagic Fisheries and Resources in Thai Waters. A paper present at the Third Regional Workshop on Shared Stocks in the South China Sea Area, Kuala Terengganu, Malaysia, 6-8 October 1997.
- SEAFDEC. 1987. Fishery Statistical Bulletin for South China Sea Area, 1985. Southeast Asian Fisheries Development Center (SEAFDEC), Bangkok, Thailand.
- SEAFDEC. 1988. Fishery Statistical Bulletin for South China Sea Area, 1986. Southeast Asian Fisheries Development Center (SEAFDEC), Bangkok, Thailand.
- SEAFDEC. 1989. Fishery Statistical Bulletin for South China Sea Area, 1987. Southeast Asian Fisheries Development Center (SEAFDEC), Bangkok, Thailand.
- SEAFDEC. 1990. Fishery Statistical Bulletin for South China Sea Area, 1988. Southeast Asian Fisheries Development Center (SEAFDEC), Bangkok, Thailand.
- SEAFDEC. 1992. Fishery Statistical Bulletin for South China Sea Area, 1989. Southeast Asian Fisheries Development Center (SEAFDEC), Bangkok, Thailand.
- SEAFDEC. 1993a. Fishery Statistical Bulletin for South China Sea Area, 1990. Southeast Asian Fisheries Development Center (SEAFDEC), Bangkok, Thailand.

- SEAFDEC. 1993b. Fishery Statistical Bulletin for South China Sea Area, 1991. Southeast Asian Fisheries Development Center (SEAFDEC), Bangkok, Thailand.
- SEAFDEC. 1994. Fishery Statistical Bulletin for South China Sea Area, 1992. Southeast Asian Fisheries Development Center (SEAFDEC), Bangkok, Thailand.
- SEAFDEC. 1995. Fishery Statistical Bulletin for South China Sea Area, 1993. Southeast Asian Fisheries Development Center (SEAFDEC), Bangkok, Thailand.
- SEAFDEC. 1997. Fishery Statistical Bulletin for South China Sea Area, 1994. Southeast Asian Fisheries Development Center (SEAFDEC), Bangkok, Thailand.
- Sidtichokpan, S. 1972. A Study on the Spawning Periods and Spawning Ground of *Stolephorus* spp. off the West Coast of the Gulf of Thailand 1968 - 69. Third Symposium on Marine Fisheries, Marine Fisheries Laboratory. January 26 - 27, 1972.
- Sirimontaporn, P. and A. Choonhaparn. 1995. Sillaginid Fishes in Lower Southern Thailand. National Institute of Coastal Aquaculture, Department of Fisheries. Technical paper No. 16/1995. (In Thai)
- Vithayanon, C. 1997. Species Composition and Diversity of Fishes in the South China Sea, Part I. : Gulf of Thailand and Eastern Malaysia Peninsular. Southeast Asian Fishery Development Center, Bangkok, Thailand. (printing)

**Family :** Carangidae

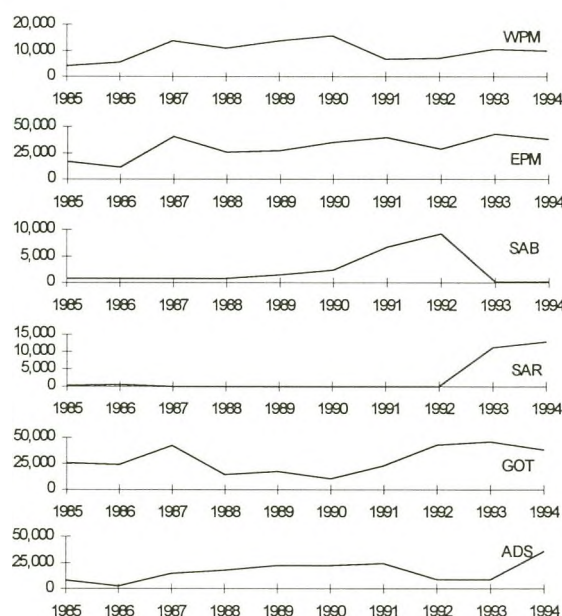
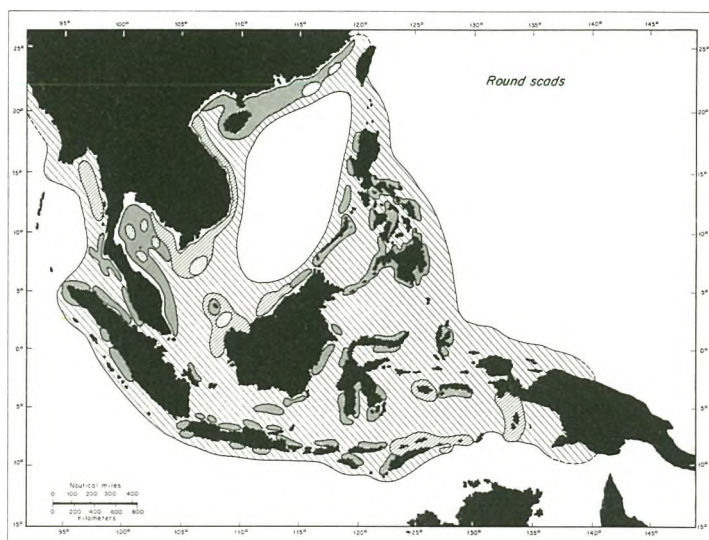
**Species name :** *Decapterus macrosoma* (Bleeker, 1851)

**Characteristic :** Body very elongate, slender and nearly rounded. Scales on top of head do not extend forward to beyond posterior margin of pupil; terminal dorsal and anal soft rays each consisting of a widely detached finlet; pectoral fin short; straight part with 14 to 29 scales, followed by 24 to 40 scutes. Colour: metallic blue above, silvery below; small black blotch on margin of opercle near upper edge. Caudal fin hyaline to dusky fins mostly pale. And *Decapterus russelli* (Ruppell, 1830) Body elongate, moderately slender and slightly compressed. Terminal dorsal and anal soft rays each consisting of a widely detached finlet. Total scales and scutes in lateral line 77 to 102. Colour: bluish-green above, silvery below; small black blotch on margin of opercle near upper edge. Caudal fin hyaline to dusky brown.



**Biological and Distribution :** *D. macrosoma*; *D. dayi* and *D. killiche* are the most common species in Thai Waters while *D. russelli*, *D. macrosoma* and *D. maruadsi* are dominant in Malaysia Waters. Pelagic, coastal, common throughout the year and widely distributed in the deep waters including the western Indian Ocean and western Pacific Ocean. They schooling species found normally down to 30 m. Feeds on pelagic, zooplankton and bottom-living animals. Usual size 15 - 30 cm, attains 45 cm.

**Fishing gears :** The main fishing gear is purse seine (Luring purse seine for Thailand or papao in Philippines). Caught by lift net in East Coast of West Malaysia, also with trawl. Trawl, South China Sea, 63 - 65 m.

**State of exploitation :**

State of Catches (1985 - 1994)	MAL				THA	
	WPM	EPM	SAB	SAR	GOT	ADS
Minimum catches (tons)	5,334	11,098	114	118	10,676	2,464
Maximum catches (tons)	15,558	42,610	9,143	12,954	41,842	35,994
Average catches	9,730	30,398	2,296	2,518	28,326	16,482
MSY (tons)		53,882			29,280	15,728
State of exploitation	?	U	M	?	O	M

**Utilization :** Canned, Smoked, Boiled, Cured, Fish dried, Fish bait, Marketed fresh.


**Sources :** Anon, 1978.; Bhatiyasevi, 1997.; FAO, 1974a.; MFRD, 1996a., 1996b.; Mansor & Abdullah, 1995.; and Saikliang & Boonragsa, 1997.



**Family :** Carangidae

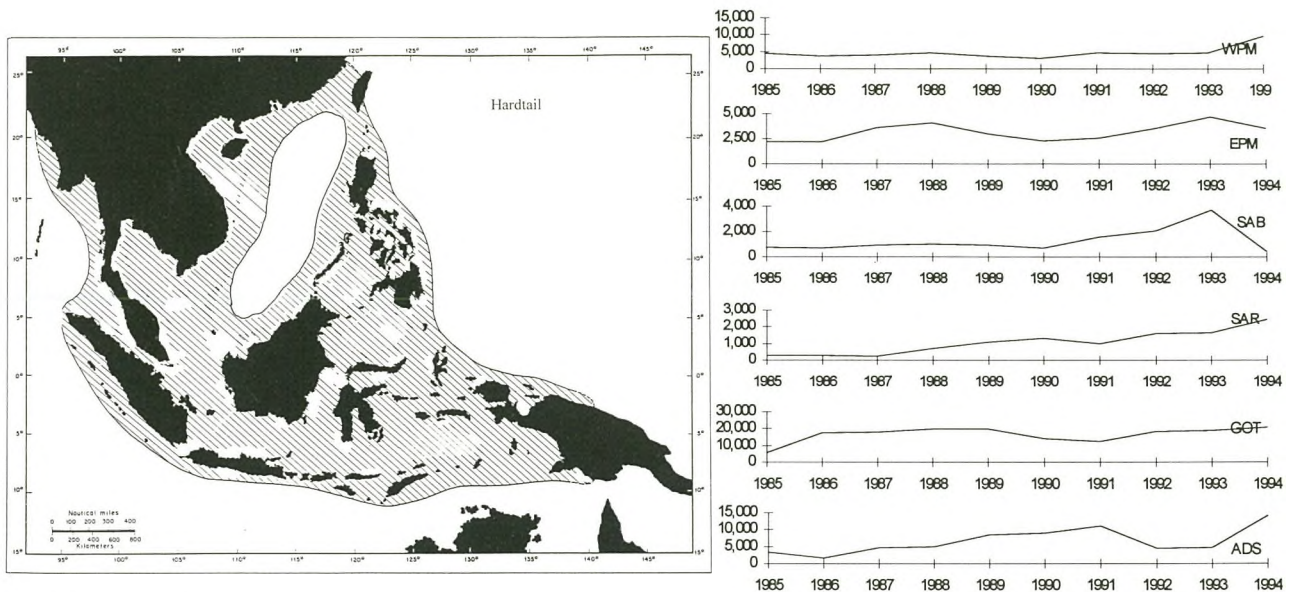
**Species name :** *Megalaspis cordyla* (Linnaeus,1758)

**Characteristic :** Body elongate, subcylindrical, with caudal peduncle strongly compressed with a marked medial keel; snout and lower jaw pointed. Eye moderate, with well developed adipose eyelid completely covering eye except for a vertical slit centred on pupil, posterior 7 to 9 rays of second dorsal and 8-10 of anal consisting of detached finlets. Colour: head and body bluish-grey to green dorsally, sides and belly silvery; large black opercular spot. Dorsal and anal fins pale to yellow, distally dusky; pectoral and pelvic.



**Biological and Distribution :** One of the most common fishes in the market, caught in great numbers along the coast of West Malaysia. Usual size 25 - 30 cm, attains 50 cm. Feeds on small crustaceans and fishes.

**Fishing gears :** The main fishing gear is king mackerel drift gill nets, purse seines and lift nets. Trawl, North Andaman Sea, 38 - 39 m.



**State of exploitation :**

State of Catches (1985 - 1994)	MAL				THA	
	WPM	EPM	SAB	SAR	GOT	ADS
Minimum catches (tons)	3,061	2,149	414	211	5,706	1,738
Maximum catches (tons)	9,670	4,699	3,715	2,423	20,532	14,143
Average catches (tons)	4,718	3,152	1,270	1,054	16,373	6,620
MSY (tons)					18,433	
State of exploitation	?	?	?	?	O	U

**Utilization :** Dried, Popular food fish, Salted fish, BBQ

**Sources :** FAO, 1974a., MFRD, 1996a., 1996b.; and Saikliang & Boonragsa, 1997.



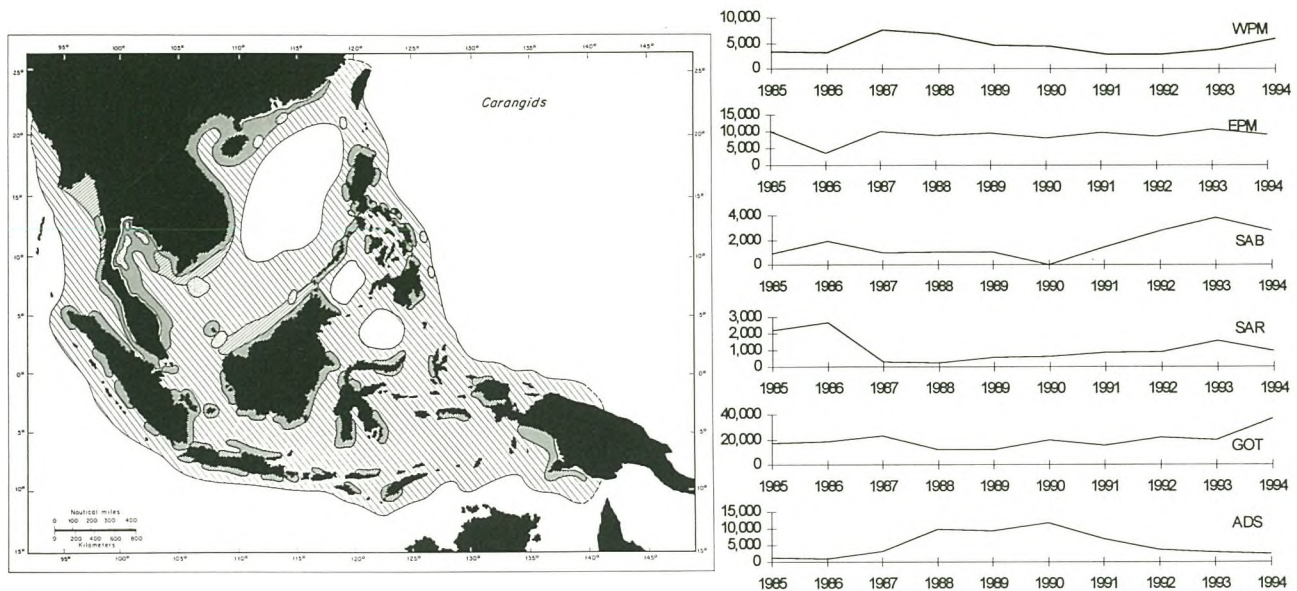
**Family : Carangidae****Species name :** *Selar crumenophthalmus* (Bloch,1793)

**Characteristic :** Body elongate and moderately compressed, with lower profile slightly more convex than upper. Eye very large, with a well developed adipose eyelid completely covering eye except for a vertical slit centred on pupil. Dorsal and anal fins without a detached terminal finlet; pectoral fins shorter than head straight part with 29 to 42 scutes; total scales and scutes in lateral line (excluding caudal scales) 84 to 94. Colour: upper third of body and top of head metallic blue or bluish-green; tip of snout dusky or blackish; lower two thirds of body and head silvery or whitish; a narrow, yellowish stripe may be present from edge of opercle to upper part of caudal peduncle. First dorsal fin dusky on margins with rest of fin clear.



**Biological and Distribution :** It is abundant and widely distributed in the offshore waters. Inhabits coastal areas down to 80 m. Feeds on crustacean and fishes.

**Fishing gears :** The main fishing gear is purse seines and a substantial quantities has been caught by trawl nets. Common size 20 cm, attains 30 cm. Trawl, South China Sea, 63 - 65 m.

**State of exploitation :**

State of Catches (1985 - 1994)	MAL				THA	
	WPM	EPM	SAB	SAR	GOT	ADS
Minimum catches (tons)	2,848	3,494	918	279	11,931	881
Maximum catches (tons)	7,641	10,807	3,801	2,665	37,080	11,614
Average catches (tons)	4,534	8,842	1,645	1,087	19,981	5,162
MSY (tons)		20,823			18,500	
State of exploitation	?	M	?	?	F	U

**Utilization :** Canned, Dried, Smoked, Boiled, Cured, Deep-fried and Marketed fresh.

**Sources :** FAO. 1974a.; MFRD, 1996a., 1996b.; and Isara, 1993.



**Family :** Carangidae

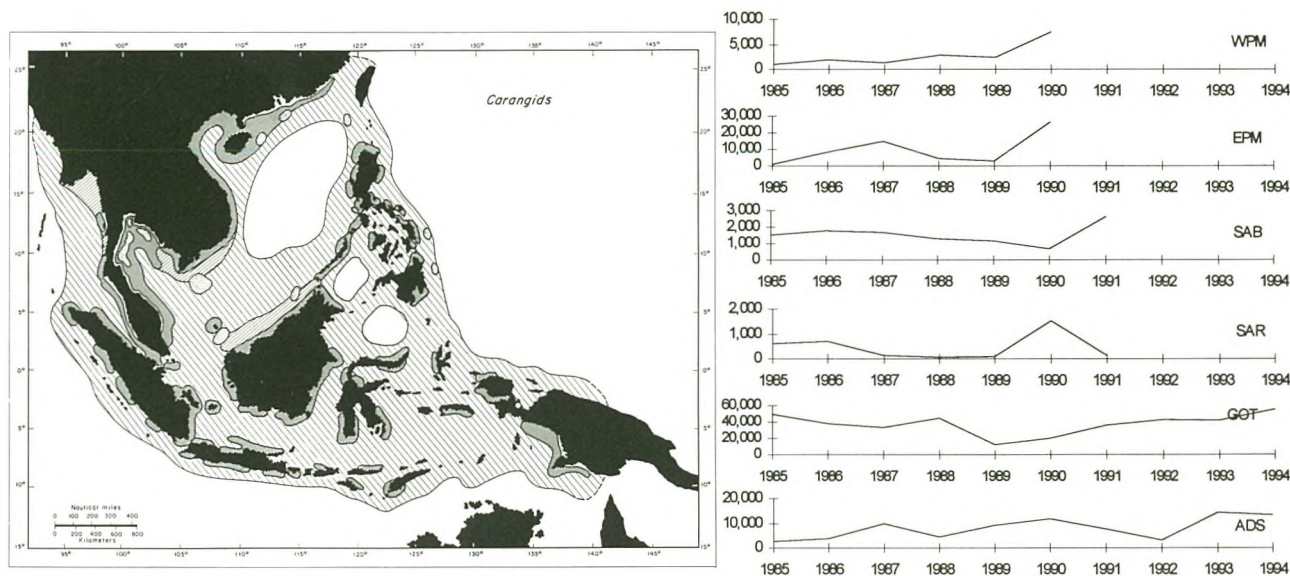
**Species name :** *Atule mate* (Cuvier, 1833)

**Characteristic :** The jacks and travellies are characterized in having of lateral scutes or fleshy keel on caudal peduncle; two anal detached spines; long, crescent pectoral fins; body forms highly variable, from fusiform to deeply compressed. Seventeen genera and about 70 species known from Indo-Pacific, 24 species found. References; Gushiken (1983), Smith-Vaniz (1984), Randall (1995). *Atule mate* (Cuvier,1833) is one of dominant species in this region. Body elongate oval, moderately compressed, with dorsal and ventral profiles almost evenly convex; snout pointed. Adipose eyelid well developed and completely covering eye except for a vertical slit centred on pupil, terminal dorsal and anal rays finlet-like in adults. Lateral line gently arched anteriorly, with junction of curved and straight parts below second dorsal fin below 6<sup>th</sup> to 8<sup>th</sup> soft rays; total scales and scutes in lateral line (extending caudal scales) 92 to 103. Colour: bright olive-green dorsally, yellowish-green laterally and whitish ventrally; dorsolaterally 9 or 10 faint, grey bars, wider than pale interspaces. A black spot, slightly smaller than eye, on upper margin of opercle.



**Biological and Distribution :** Very common fish in coastal waters and trawling grounds. Usual size 15-17 cm, attains 25 cm.

**Fishing gears :** Caught by purse seines and trawlers. Trawl, South China Sea, 63 - 65 m.



**State of exploitation :**

State of Catches (1985 - 1994)	MAL				THA	
	WPM	EPM	SAB	SAR	GOT	ADS
Minimum catches (tons)	916	1,168	678	67	12,063	2,657
Maximum catches (tons)	7,446	26,023	2,628	1,523	55,616	14,304
Average catches (tons)	2,805	9,507	1,527	463	37,392	8,003
MSY (tons)						
State of exploitation	?	?	?	?	?	?

**Utilization :** Canned, Dried, Boiled, Cured.

**Sources :** MFRD, 1996a., 1996b.



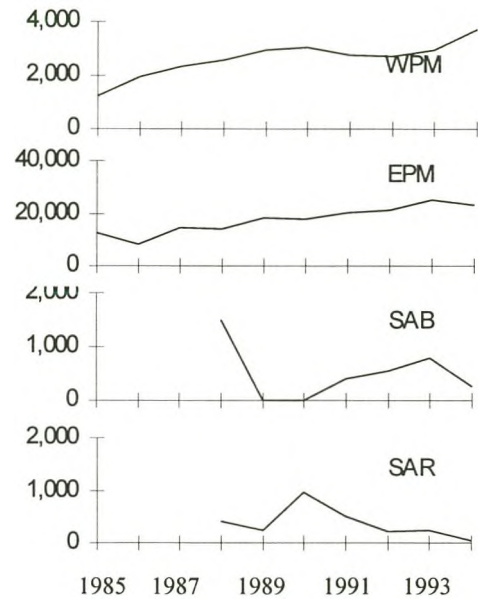
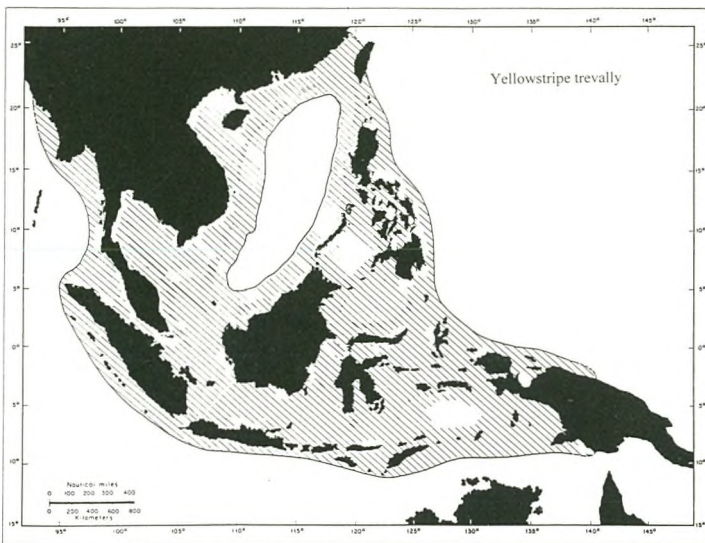
**Family :** Carangidae

**Species name :** *Selaroides leptolepis* (Cuvier,1833)

**Characteristic :** Body elongate, oblong and compressed; dorsal and ventral profiles equally convex. Adipose eyelid moderately developed on posterior half of eye. Chord of curved part of lateral line longer than straight part with 13 to 25 scales. Breast completely scaled. Colour: metallic blue above, silvery white below, with a broad yellow stripe from upper margin of eye to caudal peduncle; prominent black opercular spot encroaching onto shoulder.

**Biological and Distribution :** One of the most abundant and popular small-sized fish. Throughout most warm coastal waters. Inhabits shallow coastal area. Excellent food fish and as bait for larger fishes. Usual size 15 cm, maximum 20 cm. Feeds on crustacean and presumably also on small fishes. Trawl, South China Sea, 30 - 40 m.

**Fishing gears :** Purse seines are the main fishing gears. Caught in the east coast of west peninsular Malaysia by lift nets and purse seines in large quantities.



**State of exploitation :**

State of Catches (1985 - 1994)	MAL				THA*	
	WPM	EPM	SAB	SAR	GOT	ADS
Minimum catches (tons)	1,242	8,238	271	55		
Maximum catches (tons)	3,726	25,128	1,500	955		
Average catches (tons)	2,621	17,564	500	376		
MSY (tons)						
State of exploitation	?	?	?	?	?	?

**Utilization :** Marketed mostly fresh, Dried, Comminuted, Fish meal

**Sources :** FAO, 1974a.; and MFRD, 1996a, 1996b.

\* Data catches were included in other trevelly.



**Family :** Carangidae

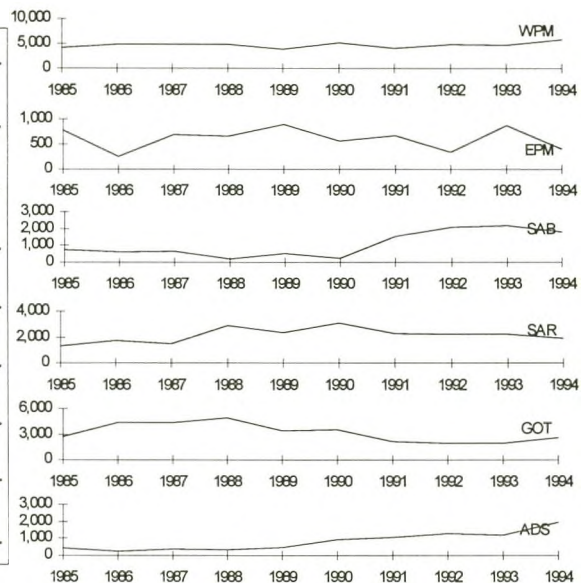
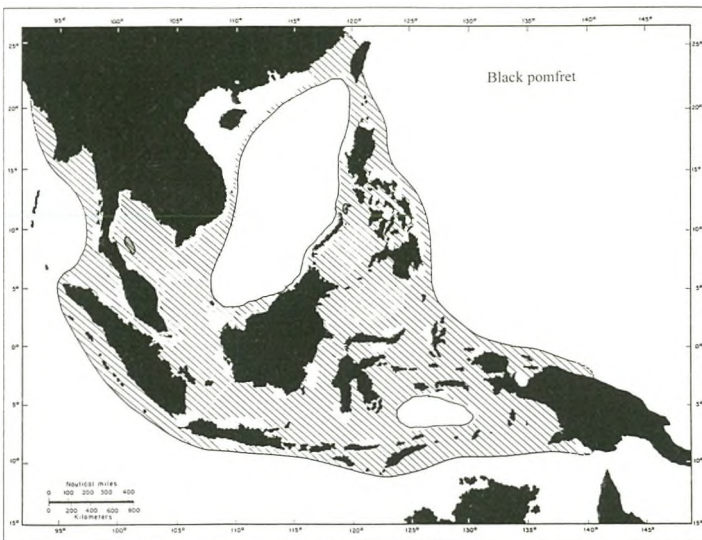
**Species name :** *Parastromateus niger* (Bloch, 1795)

**Characteristics :** Body deep and compressed; dorsal and ventral profiles of the body strongly and equally convex. Mouth terminal with upper jaw unrestricted dorsally and ending below and slightly before the anterior margin of the eye. Dorsal fin with 4 or 5 short spines (embedded and not apparent in adults) followed by 1 spine and 41 and 44 soft rays; anal fin with 2 spines followed by 1 spine and 35 to 39 soft rays; profile of second dorsal and anal fins nearly identical, with elevated, broadly rounded anterior lobes; pelvic fins absent in specimens larger than about 10 cm fork length. Pectoral fins long and falcate. Straight part of lateral line with 8 to 19 weak scutes, forming a slight keel on caudal peduncle; scales small and deciduous.



**Biology and Distribution :** Occurs in shoals in coastal waters especially muddy areas. Feeds predominantly on larger planktonic invertebrates (crustaceans) and small fish.

**Fishing gear :** The main fishing gear are trawls, king mackerel drift gill nets and gill nets in coastal areas. Trawl, off Sarawak, South China Seas, 47-48 m and North Andaman Sea, 35-35 m.



**State of exploitation :**

State of Catches (1985 - 1994)	MAL				THA	
	WPM	EPM	SAB	SAR	GOT	ADS
Minimum catches (tons)	3,868	257	200	1,268	1,895	208
Maximum catches (tons)	5,841	889	2,155	3,102	4,902	1,957
Average catches (tons)	4,718	613	1,045	2,142	3,165	814
MSY (tons)						
State of exploitation	?	?	?	?	?	?

**Utilization :** Marketed fresh, Very common and popular fish in market and always in great demand.

**Sources :** MFRD, 1996a., 1996b.; and Vithayanon, 1997.



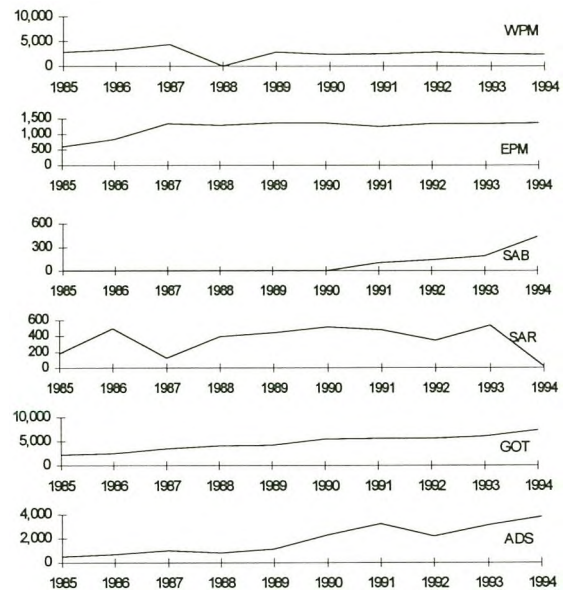
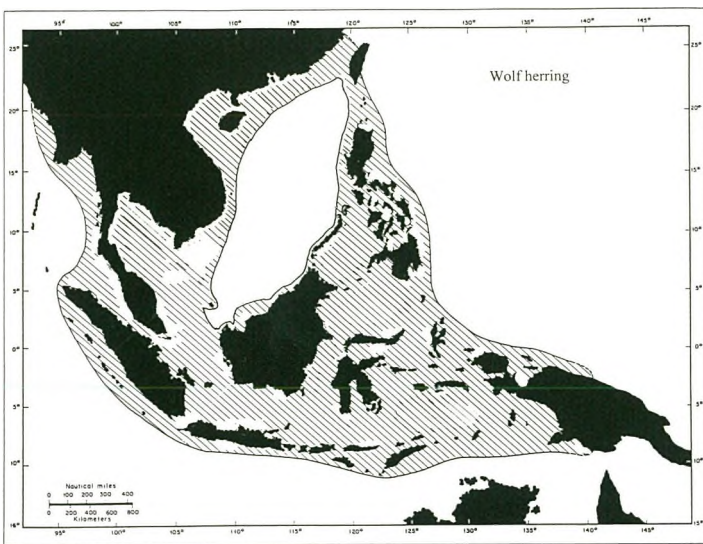

**Family :** Chirocentridae

**Species name :** *Chirocentrus dorab* (Forsskal,1775)

**Characteristic :** Pectoral fin shorter than distant between mid-orbital to edge of opercle and the black marking on the upper part of the dorsal fin, also some black on the anterior part of the anal fin. Size: To about 100 cm of standard length.

**Biological and Distribution :** Geographical Distribution: throughout the warmer coastal waters from the shore to about 120 m of Indo-Pacific. Common but not abundant, pelagic, carnivorous. Predator, probably feeding on small fishes, crustaceans.

**Fishing gears :** Caught by floating lines (pelontang) trawl and drift nets. Usual size about 45 cm, may attain 150 cm. Trawl, South China Sea, 30 - 40 m.



**State of exploitation :**

State of Catches (1985 - 1994)	MAL				THA	
	WPM	EPM	SAB	SAR	GOT	ADS
Minimum catches (tons)	2,326	589	102	19	2,183	491
Maximum catches (tons)	4,301	1,364	431	537	7,352	3,794
Average catches (tons)	2,580	1,200	85	353	4,655	1,884
MSY (tons)						
State of exploitation	?	?	?	?	?	?

**Utilization :** Deep-fried, Comminuted (making of fish ball, otak-otak, fillet for raw eating), Marketed fresh.

**Sources :** FAO, 1974a.; and MFRD, 1996a., 1996b.



**Family :** Clupeidae

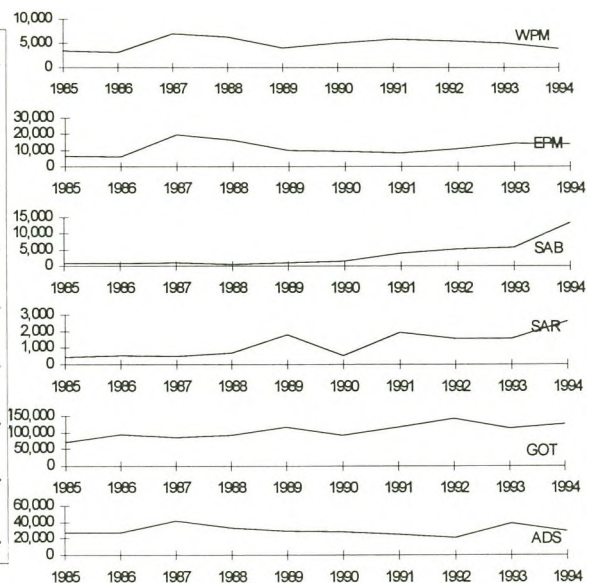
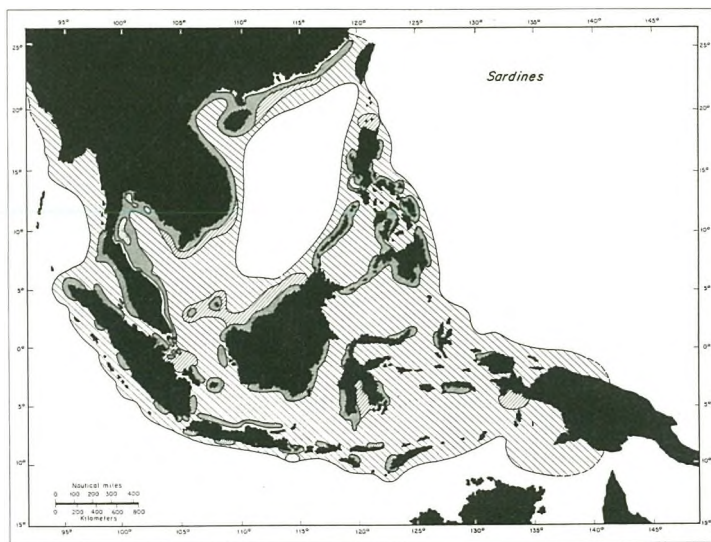

**Species name :** *Sardinella gibbosa* (Bleeker, 1849)

**Synonym :** *Sardinella jussieu* (Lacepede, 1803)

**Characteristic :** Body fusiform, a little compressed, its depth 3.6 to 4.1 times in standard length; belly with keel scutes; post-pelvic scutes 15 to 16 (rarely 14 or 17 to 18). Dorsal fin origin slightly before midpoint of body, anal fin base short and lying far behind dorsal fin base, pelvic fins below anterior part of dorsal fin base. Lower gill rakers 43 to 63. Anterior scales with a few perforations and fimbriated at posterior margin.

**Biological and Distribution :** Distributed in Indo-West Pacific, Inhabits coastal waters, pelagic. Throughout its range, and especially in India, also in Thailand. Its scatter in the coastal and offshore area where the depth range from 30-70 m. The peak of spawning season is during March-April and July-August in the Gulf of Thailand, feeding on phytoplankton. Common: about 15 cm. Goldstriped sardine, fringescale sardine and spotted sardine are most common in Thai Waters.

**Fishing gears :** The main fishing gear is purse seine (Thai purse seine and Luring purse seine), encircling gill nets, lift nets, set nets and bamboo stake trap.



**State of exploitation :**

State of Catches (1985 - 1994)	MAL				THA	
	WPM	EPM	SAB	SAR	GOT	ADS
Minimum catches (tons)	3,135	5,998	550	421	70,197	26,657
Maximum catches (tons)	6,959	19,758	13,306	2,597	125,179	41,655
Average catches (tons)	4,898	11,526	3,368	1,213	104,651	30,038
MSY (tons)					110,457	36,228
State of exploitation	?	?	?	?	F-O	U

**Utilization :** Canned, Dried, Smoked, Boiled, Fermented (Fish sauce), Cured, Fish meal and Marketed fresh.

**Sources :** FAO, 1974a.; MFRD, 1996a., 1996b.; and Saikliang & Boonragsa, 1997.



**Family :** Engraulidae

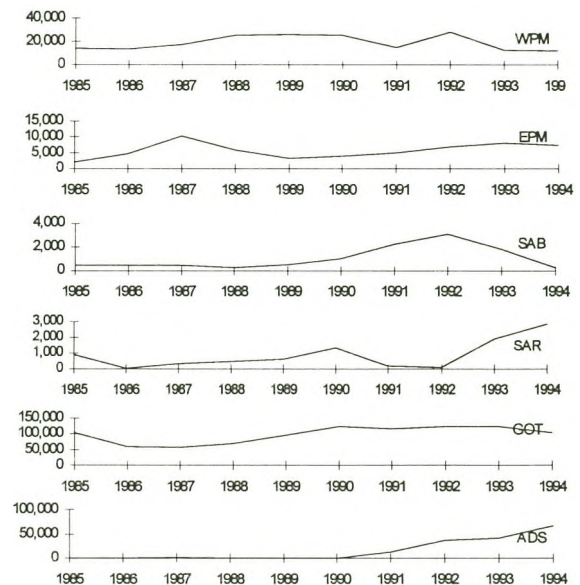
**Species name :** *Encrasicholina heteroloba* (Ruppell, 1837)

**Synonyms :** *Stolephorus pseudoheterolobus* Hardenberg, 1933:261 (Riau, Lingga Ancheplago) *Stolephorus hetero-lobus* Munro, 1956:27, fig 186 (north Queensland)

**Characteristic :** Body rather cylindrical, belly rounded, with 4 to 6 sharp needle-like prepelvic scutes, anal fin begins under last dorsal fin ray. Maxilla tip pointed, projecting beyond second suprmaxilla and reaching to suboperculum. Lower gillrakers 22 to 30, anal fin short, dull silvery/grey band on flank, the back beige.

**Biological and Distribution :** Both neritic and oceanic, Widespread in Indian Ocean (North of Madagascar, eastward to Bay of Bengal) and equally widespread in western Pacific (Indonesia; Thailand; Malaysia, especially West Coast of Peninsular Malaysia and Philippines) Marine, pelagic and schooling, inshore. Like other species, probably feeds mainly on planktonic crustaceans. Breeds throughout the year, with a peak during the first part of the northeast monsoon in Manila Bay (October to January) and again in September to November, Gulf of Thailand (February to April and July to December; eggs oval, without a knob at one end. In the Gulf of Thailand, 12 species are found in the catch but the most dominant species is *Stolephorus heterolobus* or *Encrasicholina heteroloba* is a species dominant in Thai waters.

**Fishing gears :** Mainly caught by anchovy purse seine in day or night time operation which light luring, bamboo stake traps, luring lift net, set bag nets, push nets and incidentally in trawl.



#### State of exploitation :

State of Catches (1985 - 1994)	MAL				THA	
	WPM	EPM	SAB	SAR	GOT	ADS
Minimum catches (tons)	11,982	2,084	232	62	56,356	136
Maximum catches (tons)	28,260	10,209	3,095	2,856	123,751	66,630
Average catches (tons)	18,925	5,712	1,055	876	97,274	16,030
MSY (tons)					106,118	Risking
State of exploitation	M	M	M	M	F	U

**Utilization :** Fermented (Fish sauce, Boodu sauce); Dried (Cooked in brine and dry, Boiled and dry); Canned; Cured and Fish meal.

**Sources :** Sidtichokpan, 1972.; FAO, 1974a., 1988., 1997.; MFRD, 1996a., 1996b.; Saikliang, 1995.; and Saikliang & Boonragsa, 1997.



**Family :** Lutjanidae

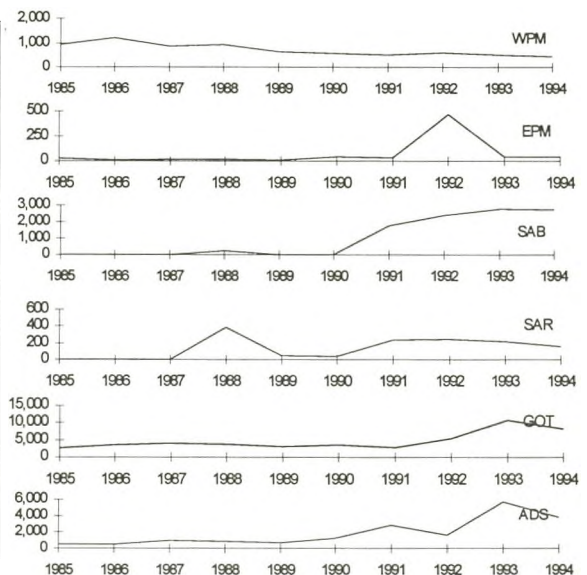
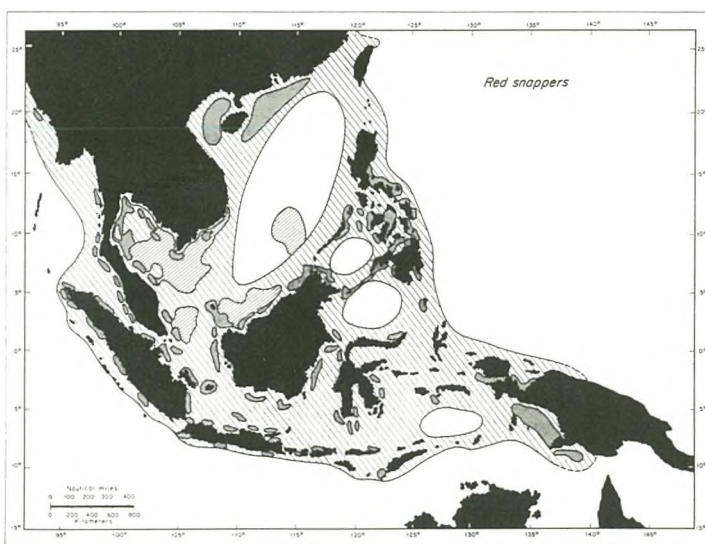
**Species name :** *Lutjanus sebae* (Cuvier, 1828)

**Characteristic :** The snappers are distinctive in having moderate large mouth; dorsal fin continuous or weakly notched; body usually compress; jaws with strong canine teeth anteriorly. At least 30 species known in the Indo-Pacific (Allen, 1985; Allen & talbot, 1985), 11 species found. *Lutjanus sebae* (Cuvier,1828): Body very deep. Dorsal profile of head steeply sloped, snout profile straight or slightly convex, posterior profile of dorsal and anal fins distinctly pointed. Scale rows on back rising obliquely above lateral line. Colour: generally red or pink in adults; juveniles and smaller adults pink with a dark red band from first dorsal spine through eye to tip of snout; a second band from middle of spinous part of dorsal fin to pelvic fin; and a third band from base of last dorsal spine running obliquely downward across caudal peduncle and along lower edge of caudal fin. Size: Maximum total length to at least 100 cm; common to 60 cm.



**Biological and Distribution :** Distributed in Indo-West Pacific. Juveniles inhabit shallow mangrove and seagrass areas; adults are found down to depths of 100 m. Common in trawl catch from South China Sea. Common size about 50 cm. Feeds on crustaceans and bottom-living fishes.

**Fishing gears :** The main fishing gear is trawler. Also caught with bottom long lines and hand-lines. Trawl, South China Sea, 47 - 49 m.



**State of exploitation :**

State of Catches (1985 - 1994)	MAL				THA	
	WPM	EPM	SAB	SAR	GOT	ADS
Minimum catches (tons)	434	4	250	38	2,607	467
Maximum catches (tons)	1,213	465	2,740	240	10,815	5,673
Average catches (tons)	716	69	1,406	187	4,764	1,854
MSY (tons)						
State of exploitation	?	?	?	?	?	?

**Utilization :** Marketed mostly fresh also dried-salted, Frozen, Steamed, pan-fried & deep-fried.

**Sources :** FAO, 1974b.; and MFRD, 1996a., 1996b.



**Family :** Mugilidae

**Species name :** *Liza vaigiensis* (Quoy & Gaimard, 1884)

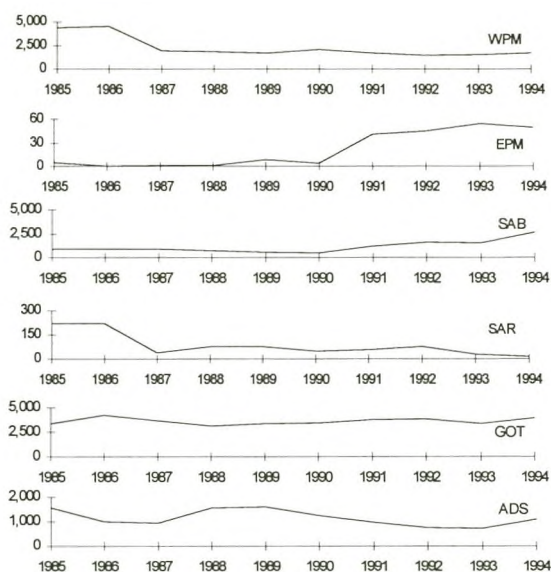
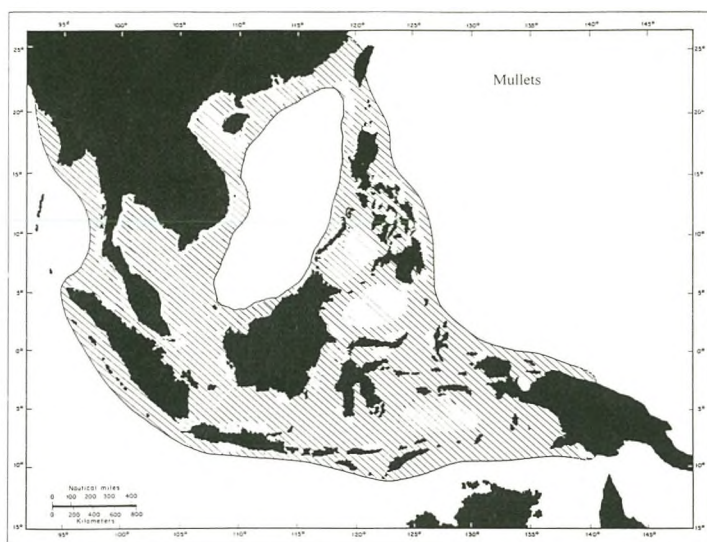
**Synonyms :** *Mugil vaigiensis* (Quoy & Gaimard, 1884)

**Characteristic :** Body rather stout, head broad and flattened on top. Upper and lower lips thin; a large symphyseal knob at front of lower jaw; posterior tip of upper jaw strongly curved down and still visible when mouth closed; adults without teeth, juveniles with sparse row of teeth in each lip. Colour : back dark green, flanks lighter, belly silvery; usually 6 longitudinal spotted bands along flanks, the second and fifth the most conspicuous. Pectoral fins blackish, other fins with dusky margins.



**Biological and Distribution :** Throughout the southeast asian region, schools occur in shallow coastal waters and enter lagoons, estuaries and rivers, the juveniles often occurring in mangrove seaps. Spawning takes place in the sea. Feeds on minute bottom-living organisms and on organic matter in mud and sand; perhaps also on floating algae.

**Fishing gears :** The main fishing gear is gill nets, beach seines, cast nets and bamboo stake trap, which operates in shallow coastal waters, estuaries and mouths of rivers.



**State of exploitation :**

State of Catches (1985 - 1994)	MAL				THA	
	WPM	EPM	SAB	SAR	GOT	ADS
Minimum catches (tons)	1,391	1	550	16	3,099	719
Maximum catches (tons)	4,550	54	2,631	220	4,184	1,580
Average catches (tons)	2,259	21	1,131	85	3,585	1,142
MSY (tons)						
State of exploitation	?	?	?	?	?	?

**Utilization :** Marketed fresh fish; Salted and also boiled. The row is often marketed as salted product.

**Sources :** FAO, 1974b.; and MFRD, 1996a., 1996b.



**Family :** Nemipteridae

**Species name :** *Nemipterus hexodon* (Quoy & Gaimard, 1824)

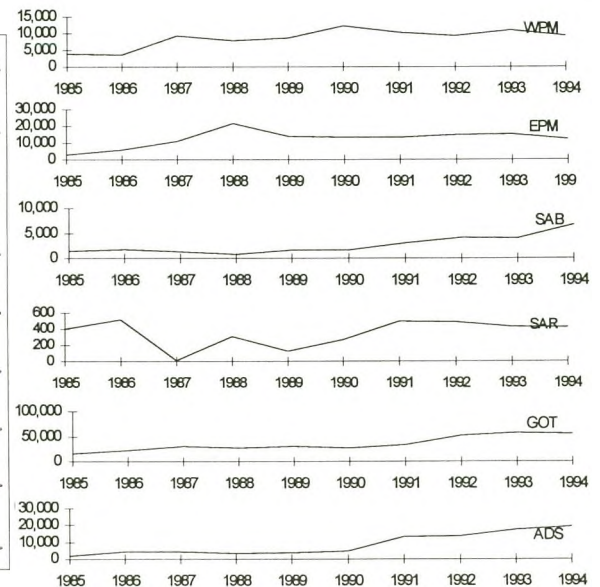
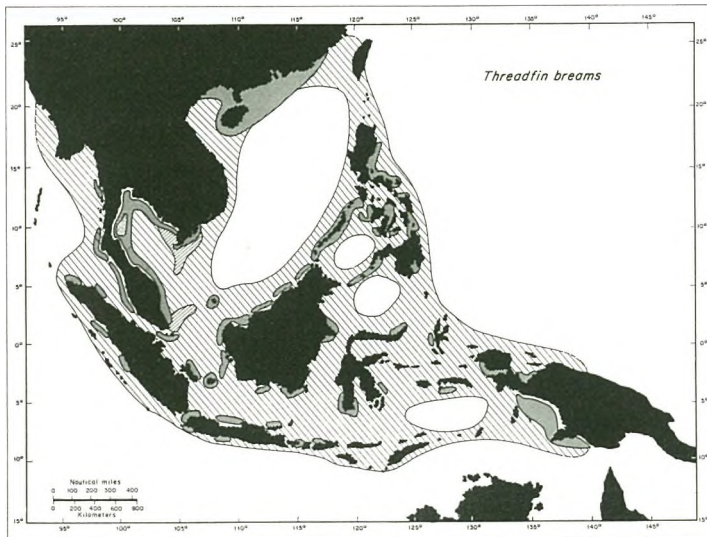
**Characteristic :** The theadfin and monocle breams are remarkable in its uniformity of the number of dorsal and anal finrays, all have X, 9 and III, 7 respectively. The orbital with single flat spine ; the second suborbital with a Russell (1990) reviewed the family, 5 genera and 64 species free margin were recognized, 17 species of 4 genera were found in Sub-survey. *Nemipterus hexodon* (Quoy & Gaimard, 1824) Sub-orbital depth, pectoral fins long, caudal fin forked; upper lobe slightly longer than lower; 3 or 4 pair of small recurved canines anteriorly in upper jaw. Maximum size 21 cm SL., commonly 15 cm SL.



Colour: upper part of body pinkish, paling to silvery white on ventral surface; 6 to 8 pale yellow stripes on sides from below lateral line; blood red, ovoid spot below origin of lateral line, bordered below by bright yellow; yellow stripe on either side of ventral midline, golden reflections behind eye, on cheeks and opercle, dorsal fin translucent whitish, with a yellow margin; a narrow yellow stripe beginning anteriorly near base of fin and extending backwards to just above midposterior margin, caudal fin pinkish, upper lobe tipped with yellow, anal fin translucent, pectoral and pelvic fins pale translucent pink; base of pelvic fins and axillary scale lemon-yellow.

**Biological and Distribution :** Distributed throughout Indo-West Pacific. Demersal, distributing a long coastal area to 60 m. Small fish inhabit near to shore than the bigger size. Carnivorous, food is polychaetes, shrimps, cephalopods, molluse, juvenile fish.

**Fishing gears :** Common in trawl catch from South China Sea and Andaman Sea and lines. The main fishing gear is trawler. Trawl, South China Sea, 67 m.



**State of exploitation :**

State of Catches (1985 - 1994)	MAL				THA	
	WPM	EPM	SAB	SAR	GOT	ADS
Minimum catches (tons)	3,486	3,082	800	7	15,358	1,738
Maximum catches (tons)	12,231	21,503	6,675	497	57,903	19,260
Average catches (tons)	8,481	12,410	2,609	345	34,994	8,531
MSY (tons)					21,697	5,909
State of exploitation	M	F	F	M	F	F

**Utilization :** Comminuted (Raw material for surimi), Dried, Steam & deep-fried, Fish meal, Powdered.

**Sources :** FAO, 1974c., 1996., 1997; Bhatiyasevi, 1997.; and MFRD, 1996a., 1996b.



**Family :** Polynemidae

**Species name :** *Eleutheronema tetradactylum* (Shaw, 1804)

**Characteristic :** Body more or less elongate and compressed.

Snout projecting, mouth very large, with small teeth.

Lips absent except for lower lip near corner of mouth.

Eyes large. Pectoral fin in two parts, upper part with

all rays unbranched, lower with 4 free filamentous

rays of which the upper filament is the longest,

reaching to pelvic fin base; caudal fin forked with

lobes equal. Scales small, ctenoid (rough to touch).

Colour : Body silvery green above, cream below;

dorsal and caudal fins grey, dusky at edges, pelvic

and anal fins orange, pectoral filamentous rays white.

**Biological and Distribution :** Throughout northern part of

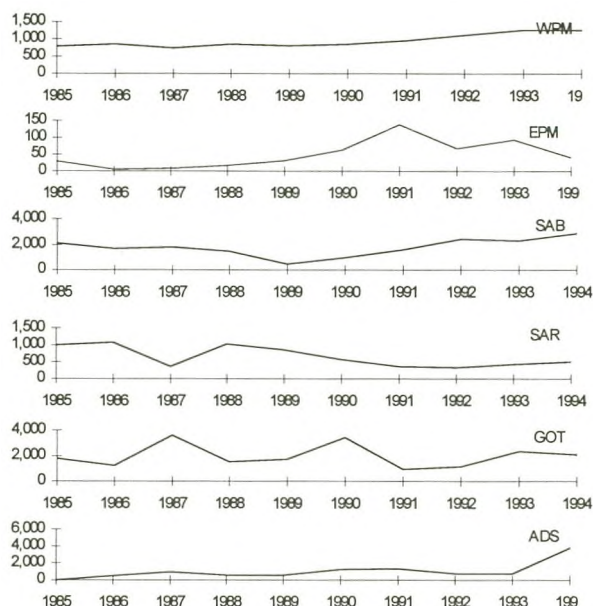
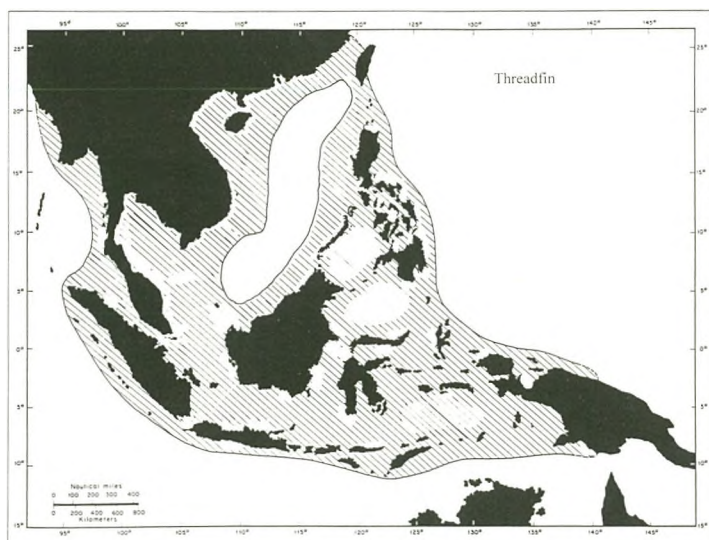

area and southward to Queensland (Australia); also,

west coasts of India. Lives mainly over shallow

muddy bottoms in coastal waters; also enters rivers.

Feeds mainly on small crustaceans and fishes. This species are the largest of threadfins.

**Fishing gears :** Caught in shallow coastal waters and lower reaches of larger rivers. The main fishing gear is beach seines, longlines, traps, gill nets and trawls.



**State of exploitation :**

State of Catches (1985 - 1994)	MAL				THA	
	WPM	EPM	SAB	SAR	GOT	ADS
Minimum catches (tons)	778	4	462	336	946	28
Maximum catches (tons)	1,272	139	2,860	1,018	3,635	3,811
Average catches (tons)	952	49	1,754	650	1,979	1,059
MSY (tons)						
State of exploitation	?	?	?	?	?	?

**Utilization :** Marketed fresh, Frozen, Comminuted (Fish sauce), Dried and Fish meal.

**Sources :** FAO, 1974a.



**Family :** Priacanthidae

**Species name :** *Priacanthus tayenus* Richardson, 1846

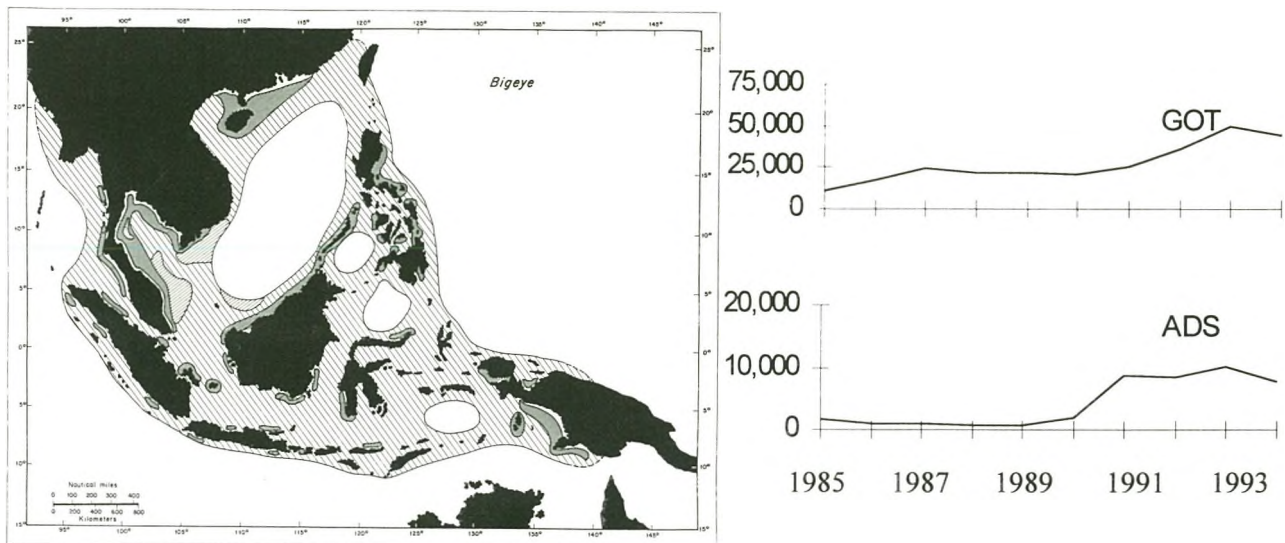
**Characteristic :** preopercular spine long and slender.

Body colour silver-red. Fourth and 5th dorsal rays produced in young specimen; anal fin deeply emarginate with pointed lobes. Ventral fins with numerous brown blotch of various sizes.

**Biological and Distribution :** Bigeye is a carnivorous. Its food are fish, shrimp and squids. Gulf of Thailand, distributed in the west coast of the Gulf at deeper than 40 m. It is normally found 4.0-30.0 cm long. The growth rate (K) of male and female are 2.11 and 1.96 per year, and  $L_a = 28.7$  and 25.0 cm respectively. The peak of spawning season is during January to March. They spent 56,000-152,000 eggs at a time. Usual size 15 - 20 cm, attains 25 cm.



**Fishing gears :** The main fishing gear is otter board trawl, but for a small fish caught by shrimp trawl net in shallow waters. Deeper coastal waters, occurring frequently in trawl catch. landed in substantial numbers, but low-priced.



**State of exploitation :**

State of Catches (1985 - 1994)	MAL				THA	
	WPM	EPM	SAB	SAR	GOT	ADS
Minimum catches (tons)					10,986	649
Maximum catches (tons)					49,710	10,129
Average catches (tons)					27,309	4,148
MSY (tons)					55,916	1,100
State of exploitation	?	?	?	?	M	O

**Utilization :** Fish meal and Comminuted (Frozen surimi and fish ball)

**Sources :** FAO, 1974c., 1996.; Bhatiyasevi, 1997.; and MFRD, 1996a., 1996b.

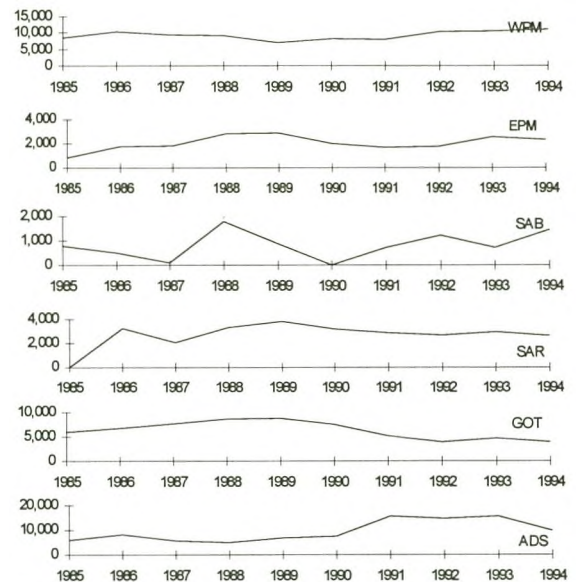
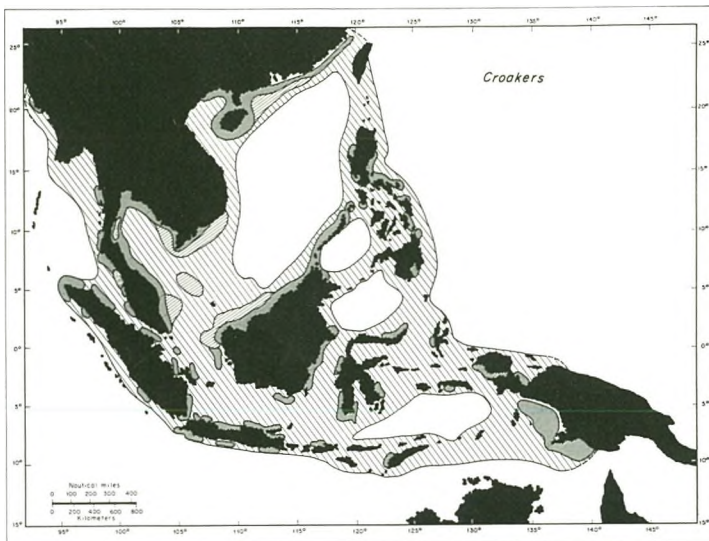

**Family :** Sciaenidae

**Species name :** *Pennahia macrophthalmus* (Bleeker)

**Characteristic :** Body oblong, slightly compressed. Depth 3.0 - 3.5. Mouth large, terminal, oblique. Large and small teeth in both jaws, no outstanding canines. Lower gill rakers 10 - 12. Swim bladder carrot-shaped with 18-22 pairs of appendages, the anterior ones not entering head. A notch on dorsal fin. Caudal fin truncate.

**Biological and Distribution :** Very abundant in trawl catch from coastal muddy waters, especially off Sarawak in the South China Sea and North Andaman Sea. Usual size 13 - 15 cm. Maximum 17 cm.

**Fishing gears :** Caught by trawlers



**State of exploitation :**

State of Catches (1985 - 1994)	MAL				THA	
	WPM	EPM	SAB	SAR	GOT	ADS
Minimum catches (tons)	7,084	823	93	2,057	3,933	5,065
Maximum catches (tons)	11,070	2,904	1,780	3,786	8,740	15,773
Average catches (tons)	9,260	2,042	812	2,364	6,303	9,472
MSY (tons)						5,909
State of exploitation	?	?	?	?	?	M

**Utilization :** Dried, Comminuted (Raw material for surimi), Steamed & deep-fried, Small specimens are considered as trash fish, .

**Sources :** Bhatiyasevi, 1997.; and MFRD, 1996a., 1996b.



**Family :** Scombridae

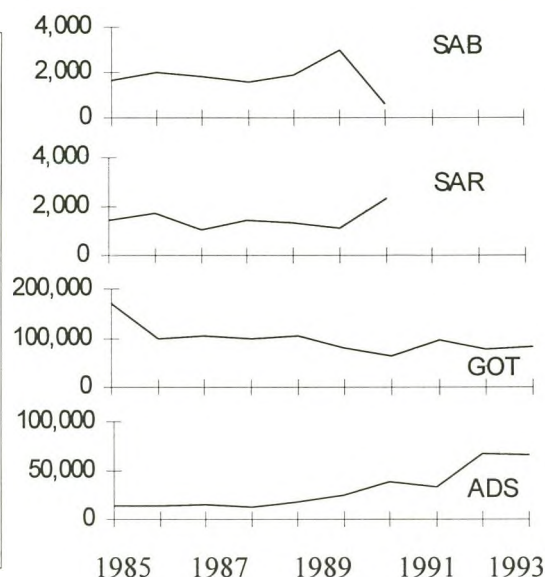
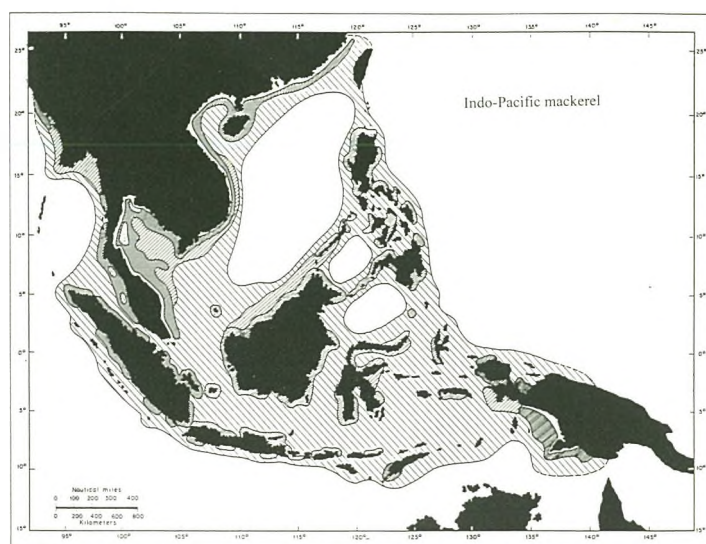
**Species name :** *Rastrelliger brachysoma* (Bleeker,1851)

**Characteristic :** The scombroids mackerels are characterized in having a streamline fusiform to elongate body; caudal peduncle keeled; caudal fin stiff, deeply fork or lunate; posterior dorsal and anal fins with 5-12 finlets. Collette & Nuaen (1983) reviewed the family, over 25 species known from the South China Sea; 5 species found. For *Rastrelliger brachysoma* (Bleeker,1851) Body very deep, head equal to or less than body depth. Gillrakers very long, visible when mouth is opened. Intertine very long, 3.2 to 3.6 times fork length. Colour: spinous dorsal fin yellowish with a black edge, pectoral and pelvic fins dusky, other fins yellowish. Size: Maximum fork length is 34.5 cm, common from 15 to 20 cm.



**Remark:** *R. neglectus* is possibly not a synonym of this species but separated, the further study on the two species is needed.

**Biological and Distribution :** Central Indo-West Pacific. There are common, coastal pelagic species, often found in large school, feeding on phytoplankton. In the Gulf of Thailand, there scattering along the coastal areas; at 50 m deep or less. Spawns throughout the year, Indian Ocean the spawning period extends from March through September, while in the South China Sea, from January to March and June to August are the peak. Usual size 15 - 20 cm.



**State of exploitation :**

State of Catches (1985 - 1994)	MAL*				THA	
	WPM	EPM	SAB	SAR	GOT	ADS
Minimum catches (tons)			580	1,050	64,156	12,122
Maximum catches (tons)			2,951	2,252	170,350	66,985
Average catches (tons)			1,779	1,493	97,489	30,198
MSY (tons)					94,791	24,453
State of exploitation	?	?	?	?	F	R

**Utilization :** Marketed fresh or cooked in brine, Cooked, Steamed, Deep-fried & asam and Boiled.

**Sources :** FAO, 1983.; MFRD, 1996a., 1996b.; and Saikiang & Boonragsa, 1997.

\* Data catches included in Indian mackerel for WPM and EPM.



**Family :** Scombridae

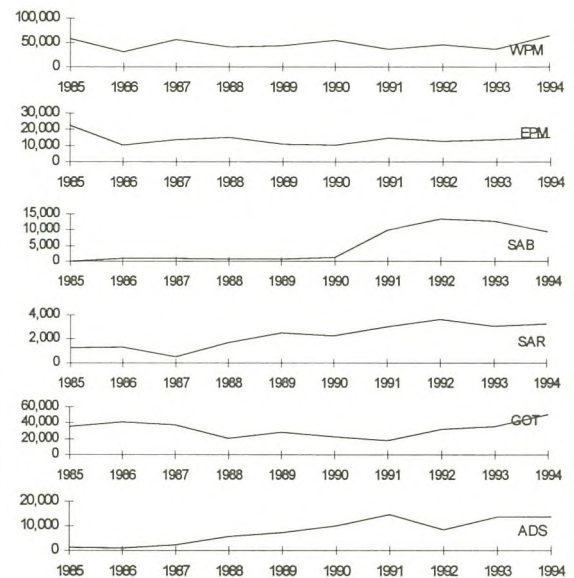
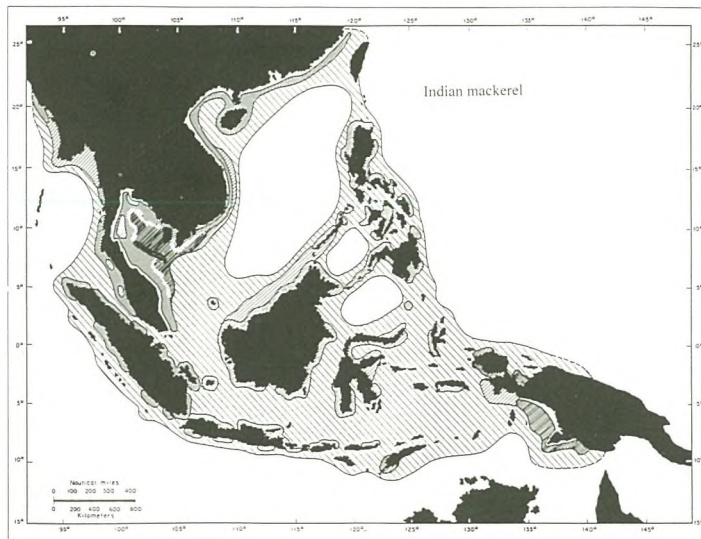
**Species name :** *Rastrelliger kanagurta* (Cuvier, 1817)

**Characteristic :** Body moderately deep. Maxilla partly concealed, covered by the lacrimal bone, gill rakers very long, visible when mouth is opened. Intestine 1.4 to 1.8 times fork length. Colour: narrow dark longitudinal bands on upper part of body (golden in fresh specimens) and a black spot on body near lower margin of pectoral fin; dorsal fins yellowish with black tips, caudal and pectoral fins yellowish; other fins dusky. Size: Maximum fork length is 35 cm, common to 25 cm.



**Biological and Distribution :** Widespread in the Indo-West Pacific. It's scatter off shore waters throughout the Gulf of Thailand where the depth over 50 m. The peak of spawning occurs in May-June, September-October in East Coast of Peninsular Malaysia; February-April, July-August in the Gulf of Thailand and December-February in Andaman Sea. An epipelagic, neritic and schooling species. Juveniles feed on phytoplankton and small zooplankton.

**Fishing gears :** Very common and abundant fish, caught mainly by purse seine (luring purse seine, Thai purse seine), encircling gill nets, pair trawl and bamboo stake traps (kelong), incidentally by trawl. Trawl South China Sea, 30 - 40 m.



**State of exploitation :**

State of Catches (1985 - 1994)	MAL				THA	
	WPM	EPM	SAB	SAR	GOT	ADS
Minimum catches (tons)	31,581	10,165	757	528	17,849	965
Maximum catches (tons)	55,285	22,372	13,337	3,610	50,898	14,709
Average catches (tons)	46,592	13,739	4,988	2,251	32,105	7,792
MSY (tons)		22,768			34,282	5,899
State of exploitation	?	M	?	?	D	M

**Utilization :** Comminuted, Marketed fresh or cooked in brine, Cooked, Steamed, Deep-fried, Curry & asam, Fish sauce, Fish-dry, Fish meal

**Sources :** Anon, 1978; Fao, 1983., 1997.; Bhatiyasevi, 1997.; Mansor & Abdullah, 1995.; and Saikliang & Boonragsa, 1997.


\* Indo-Pacific mackerel catches were included.



**Family :** Scombridae

**Species name :** *Scomberomorus commerson*  
(Lacepede, 1800)

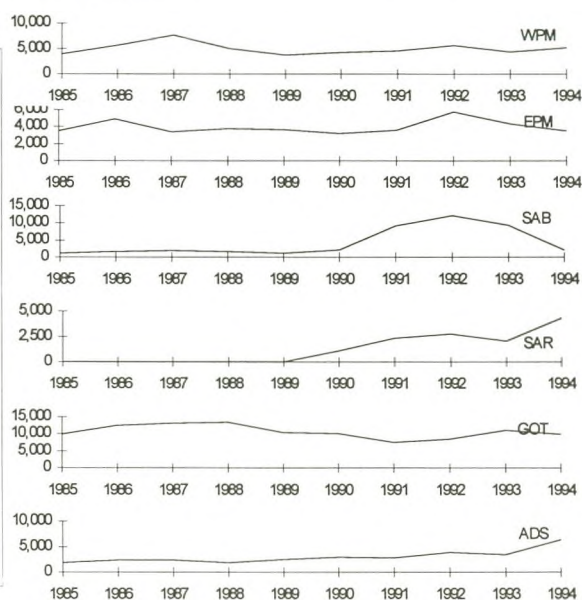
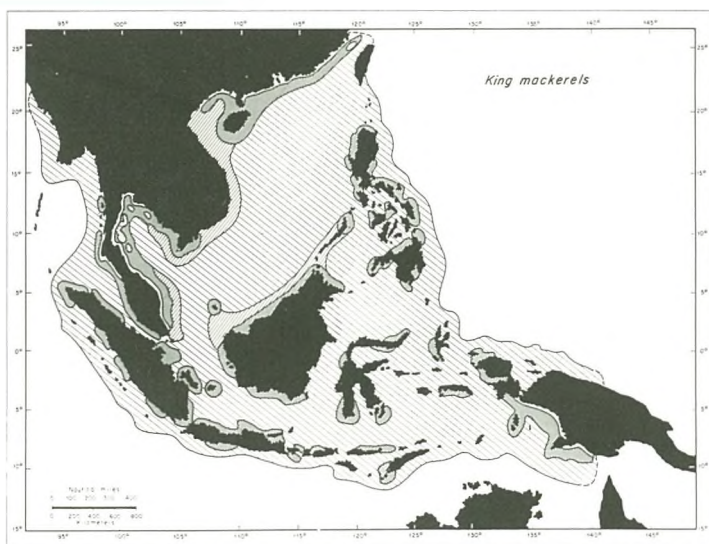
**Characteristic :** Body elongate, compressed, second dorsal and anal fins followed by 10-11 finlets. Gillrakers on first arch few. Lateral line abruptly bent downward below end of second dorsal fin. Colour: sides silvery grey marked with transverse vertical bars of a darker grey; bars narrow and slightly wavy, bars number 40 to 50 in adults, first dorsal fin bright blue rapidly fading to blackish blue; pectoral fin light grey turning to blackish blue; caudal fin lobes, second dorsal, anal, and dorsal and anal finlets pale greyish white turning to dark grey. Size: Maximum fork length is about 220 cm, common to 90 cm. Highly commercial species throughout its range.



***Scomberomorus guttatus* (Bloch & Schneider, 1801) :** Body moderately deep, strongly compress. Gillrakers on first arch moderate: 1 or 2 on upper limb. Lateral line with many fine auxillary branches extending dorsally and ventrally in anterior third, gradually curving down toward caudal peduncle. Colour: sides silvery white with several longitudinal rows of round dark brownish spots scattered in about 3 irregular rows along lateral line. First dorsal fin membrane black, pectoral, second dorsal and caudal fins dark brown; pelvic and anal fins silvery white. Size: Maximum fork length is 76 cm.

**Biological and Distribution :** Widespread throughout the Indo-West Pacific. And *S. guttatus* Distributed along the shores of continental Indo-West Pacific. Very common pelagic coastal fish, in good demand. Usual size 60 - 90 cm, attains 235 cm for *Scomberomorus commerson* and 35 - 55 cm for *S. guttatus*.

**Fishing gears :** The main fishing gear is mackerel drifting gill net, bamboo stake trap and trawler catching small fishes. Trawl, South China Sea, 30 - 40 m and North Andama Sea, 34 - 38 m.



#### State of exploitation :

State of Catches (1985 - 1994)	MAL				THA	
	WPM	EPM	SAB	SAR	GOT	ADS
Minimum catches (tons)	3,813	3,209	1,254	1,113	7,549	1,939
Maximum catches (tons)	5,222	5,679	12,288	4,330	13,319	6,473
Average catches (tons)	5,020	3,951	4,247	1,250	10,599	3,078
MSY (tons)					14,599	2,213
State of exploitation	?	?	?	?	U	M

**Utilization :** Canned, Dried, Comminuted (Deep-fried, fish ball, fish paste for "Yong tau foo" & otak-otak), Very popular food fish.

**Sources :** FAO, 1983.; MFRD, 1996a., 1996b.; and Saikiang & Boonragsa, 1997.




**Family :** Scombridae

**Species name :** *Thunnus tonggol* (Bleeker)

Common name : Longtail tuna

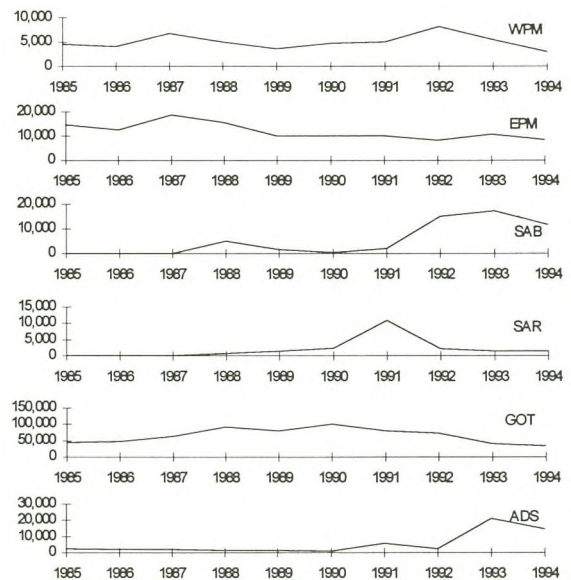
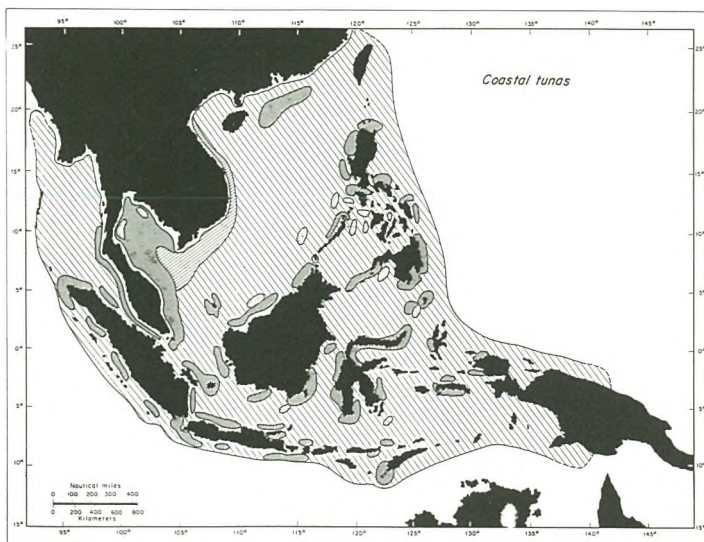
**Characteristic :** A small species, deepest near middle of first dorsal fin base. Second dorsal fin higher than first dorsal; pectoral fins short to moderately long. Swimbladder absent or rudimentary. Colour : lower sides and belly silvery white with colourless elongate oval spots arranged in horizontally oriented rows; dorsal, pectoral and pelvic fins blackish, tip of second dorsal and anal fins washed with yellow; anal fin silvery; dorsal and anal finlets yellow with greyish margins; caudal fin blackish, with streaks of yellowish green.



**Biological and Distribution :** Indo-West Pacific Ocean

and Indian ocean. An epipelagic, predominantly neritic species avoiding very turbid waters and areas with reduced salinity such as estuaries. Longtail tuna may form schools of varying size. Being an opportunistic feeder, its diet includes many species of crustaceans, cephalopods and fishes, at varying percentages. They are abundant and widely distributed almost over the Gulf and the peak of spawning is during March to May and July to December.

**Fishing gears :** Fishing gear comprise purse seine, king mackerel drift gill net, trolls and longlines.



**State of exploitation :**

State of Catches (1985 - 1994)	MAL				THA	
	WPM	EPM	SAB	SAR	GOT	ADS
Minimum catches (tons)	2,939	8,002	305	810	32,006	1,039
Maximum catches (tons)	8,194	18,765	17,136	10,822	101,397	21,011
Average catches (tons)	5,027	11,831	5,271	2,073	65,240	5,374
MSY (tons)				45,000	86,000	8,651
State of exploitation	?	?	?	U	O	M

**Utilization :** Canned, Frozen, Cured, Comminuted, Smoked and Marketed fresh fish.

**Sources :** Bhatiyasevi, 1997.; FAO, 1983.; Cheunpan, 1993.; Gambang, 1997.; and MFRD, 1996a., 1996b.




**Family :** Scmbridae

**Species name :** *Euthynnus affinis* (Cantor, 1849)

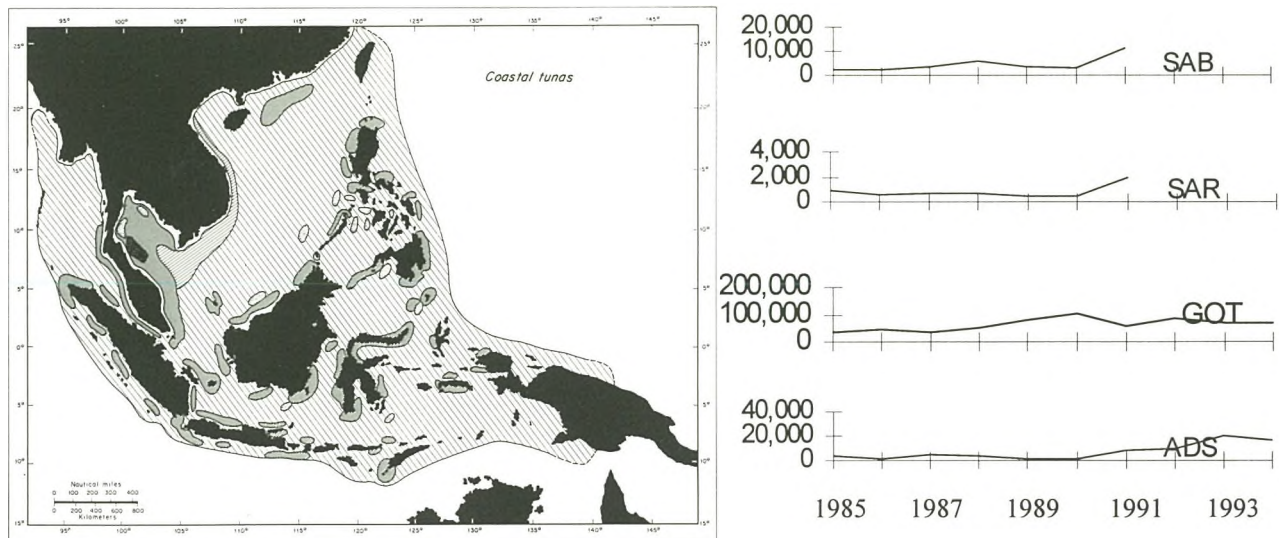
Common name : Kawakawa, Eastern little tuna

**Characteristic :** Gillrakers 29 to 33 on the first arch; gill teeth 28 or 29; vomerine teeth absent. Anal fin rays 13 or 14. Vertebrae 39; no trace of vertebral protuberances; bony caudal keels on 33rd and 34th vertebrae. Colour : dorsal marking composed of broken oblique stripes.

**Biological and Distribution :** Throughout the warm waters of the Indo-West Pacific, including oceanic islands and archipelagos. A few stray specimen have been collected in the Eastern Tropical Pacific. An epipelagic, neritic species inhabiting waters temperatures ranging from 18 - 29 °c. They are abundant and widely distributed almost over the Gulf. The peak of spawning season is during January- March and June-September in the gulf of Thailand. Common length is 60 cm.



**Fishing gears :** The main fishing gear is purse seine; king mackerel drift gill net and lift nets.



**State of exploitation :**

State of Catches (1985 - 1994)	MAL				THA*	
	WPM	EPM	SAB	SAR	GOT	ADS
Minimum catches (tons)			2,126	452	32,477	1,039
Maximum catches (tons)			10,990	1,994	101,397	19,773
Average catches (tons)			4,493	829	62,284	6,971
MSY (tons)					86,000	
State of exploitation	F	M	M	M	M	F

**Utilization :** Canned, Frozen, Smoked, Cured and Comminuted.

**Sources :** FAO, 1983.; 1997., and MFRD, 1996a., 1996b.

\* = Eastern little tuna and Frigate tuna were included.

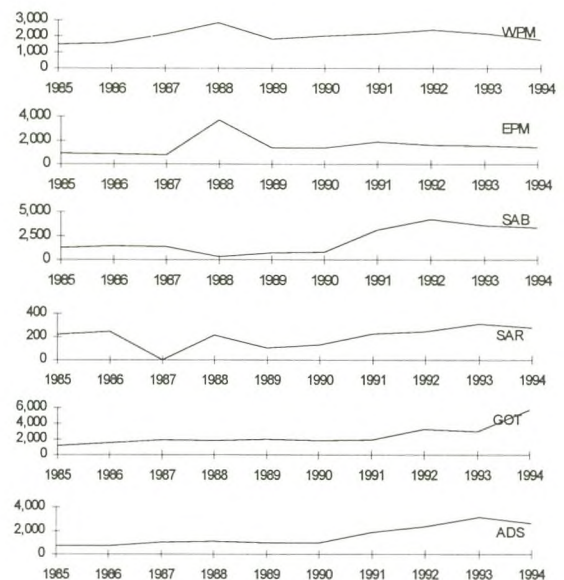
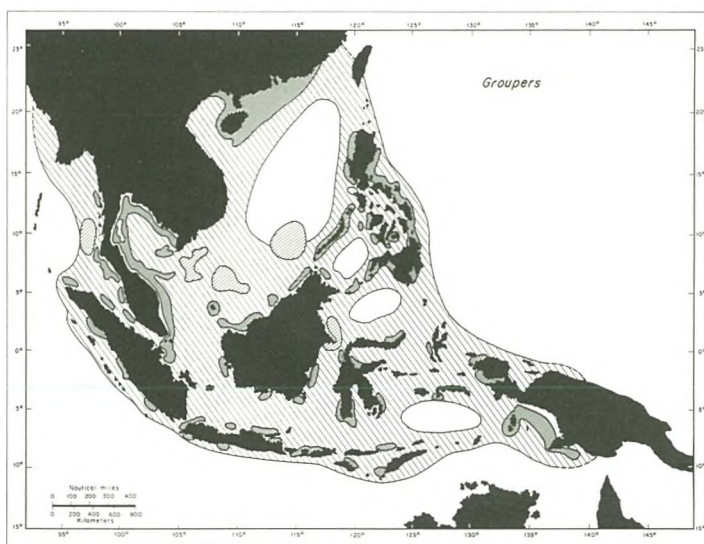
**Family :** Serranidae

**Species name :** *Epinephelus areolatus* (Forsk.)

**Characteristic :** Body slender, moderately compressed. Depth 3.0-3.5. Dorsal with 11 spines. Caudal fin truncate to emarginate. Ground colour brown covered by large hexagons dark spots, usually darker on fins. Solf dorsal, anal, and caudal with a white margin.

**Biological and Distribution :** Coastal to deep waters, inhabits shallow waters of coral and rocky areas. Feeds on bottom-living crustaceans and fishes. Common size 20 - 30 cm, maximum 40 cm.

**Fishing gears :** Caught by trawls, traps, bottom long lines and hand-lines. Trawl, South China Sea, 47-49 m.



**State of exploitation :**

State of Catches (1985 - 1994)	MAL				THA	
	WPM	EPM	SAB	SAR	GOT	ADS
Minimum catches (tons)	1,588	774	320	104	1,177	720
Maximum catches (tons)	2,811	3,677	4,191	278	5,679	3,089
Average catches (tons)	2,026	1,519	1,995	197	2,386	1,539
MSY (tons)						
State of exploitation	?	?	?	?	?	?

**Utilization :** Common and popular in market, Frozen, Steamed & deep-fried

**Sources :** FAO, 1974d.; and MFRD, 1996a., 1996b.



**Family :** Sillaginidae

**Species name :** *Sillago sihama* (Forsskal, 1775)

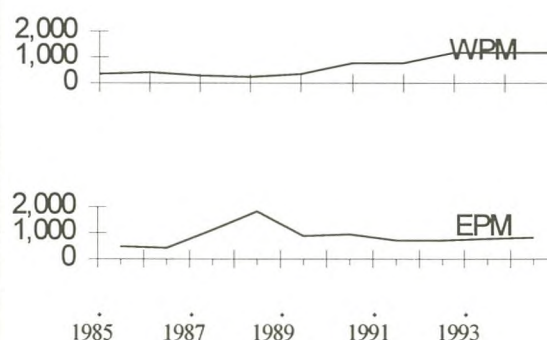
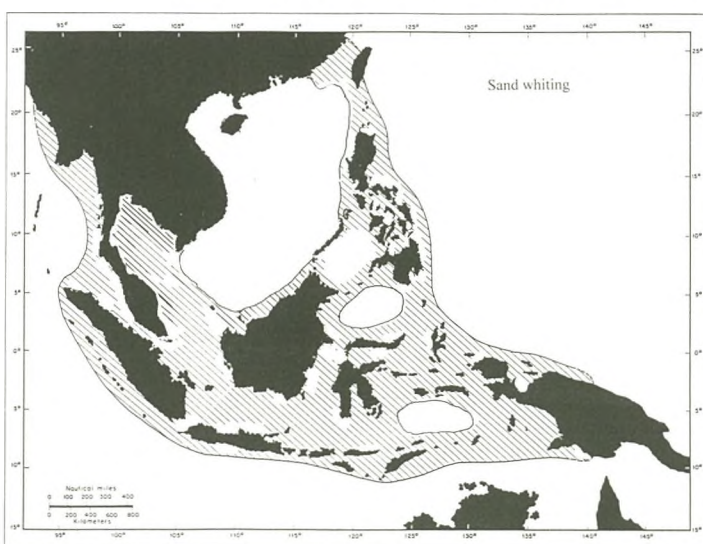
**Synonyms :** *Sillago acuta* Cuvier, 1817:258 (Sea of the Indies)

**Characteristic :** First dorsal fin with IX spines and second dorsal fin with I spine and 20 to 23 soft rays; anal fin with II spines and 21 or 23 soft rays. Lateral-line scales 66 to 72; Body colour is light tan, silvery yellow-brown, sandy brown, or honey coloured; paler brown to silvery white below; a midlateral, silvery, longitudinal stripe normally present; dorsal fins dusky terminally with or without rows of dark brown spots on the second dorsal fin membrane; caudal fin dusky terminally; other fins hyaline. The family was reclassified by McKay (1992), two genera and 9 species known from the South China Sea, 3 species found.



**Distribution :** Sillaginids are bottom feeding, schooling, carnivorous, coastal fisheries, inhabiting open sandflats, muddy substrates and nearshore along beaches subject to moderately strong wave action. Some species enter estuaries and even penetrate fresh water for considerable periods, despite the absence of renal corpuscles in the kidney (Nadkarni, 1963). Shallow water of a few centimetres may be inhabited by juvenile sillaginids, especially in the vicinity of mangroves or seagrass beds and other species are trawled to depths exceeding 180 m. Fecundity varies between 16,682 and 166,130. The size at first maturity is much larger (235 mm for females and 224 mm for males) than that reported by Radhakrishnan (1954). A wide ranging species throughout the Indo-West Pacific Region; Singapore; Thailand; Philippines. Six species were found in Thai Waters.

**Fishing gears :** Taken by seine net and cast net in the mouths of estuarine and along coastal beaches in bays. Small local fisheries exist throughout the range of this species, particularly where bottom trawls are employed. The species of sillaginids trawled in slightly deeper waters offshore are frequently different from those species taken in nearby inshore areas by beach seine or castnet. In contrast to shallow coastal marine populations of the same species, estuarine populations may be darker in coloration with black edging to the caudal fin, snout and side of the body. It is very rarely captured by prawn trawling vessels.



**State of exploitation :**

State of Catches (1985 - 1994)	MAL				THA	
	WPM	EPM	SAB	SAR	GOT	ADS
Minimum catches (tons)	215	438				
Maximum catches (tons)	1,195	1,812				
Average catches (tons)	670	874				
MSY (tons)						
State of exploitation	?	?	?	?	?	?

**Utilization :** Fresh fish


**Sources :** FAO, 1992.; MFRD, 1996a., 1996b.; and Sirimontaporn & Choonhaparn, 1995.



**Family :** Sphyraenidae

**Species name :** *Spyraena jello* Cuvier, 1829

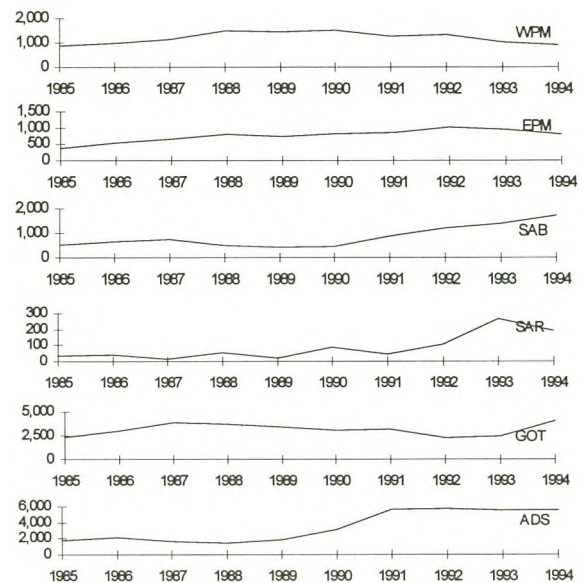
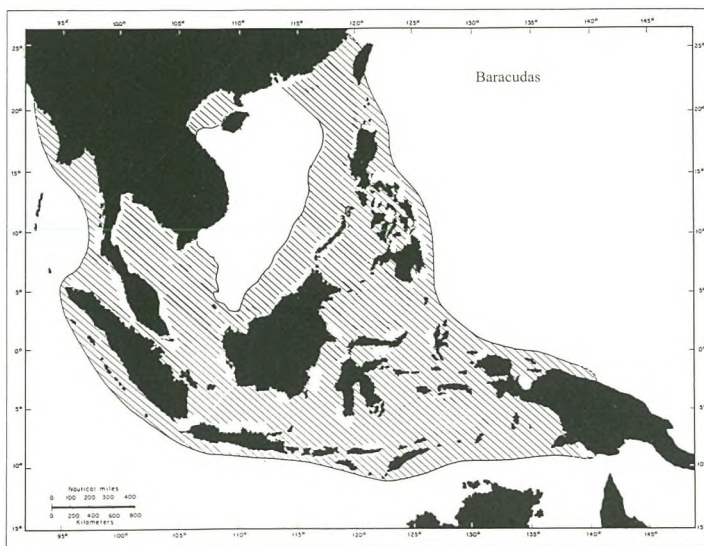
**Characteristic :** Lateral line scales 130-140; eye not large; conner of preopercle rounded, without a membranous flap; opercle with two flexible flat spines; no pointed cartilaginous knob at front of lower jaw; maxilla reaching to below front edge of eye; teeth erect; origin of first dorsal fin slightly posterior to origin of pelvic fins and anterior to tip of pectoral fins; caudal fin deeply fork, without inner lobe; dusky blue-green on back, silvery on sides, with about 20 dark bars on body about equal in width to pale interspaces, those posterior to second dorsal and anal fins faint; caudal fin yellow. Reaches about 140 cm.



**Biological and Distribution :** Red Sea and coast of East

Africa to the Western Pacific. Sometimes appear in large schools near the surface. Reputed to be dangerous, attacking swimmers in coastal waters. Usual size 50 - 100 cm, attains 150 cm. Feeds predominantly on fishes and often swims near the surface.

**Fishing gears :** Very common in coastal waters, caught with trawl, hook & lines, trolling lines and set nets. Trawl, South China Sea, North Andaman Sea, 62 - 64 m, 40 - 44 m respectively



**State of exploitation :**

State of Catches (1985 - 1994)	MAL				THA	
	WPM	EPM	SAB	SAR	GOT	ADS
Minimum catches (tons)	861	370	433	14	2,261	1,607
Maximum catches (tons)	1,488	1,015	1,699	265	4,011	5,669
Average catches (tons)	1,193	753	847	86	3,120	3,420
MSY (tons)						2,407
State of exploitation	?	?	?	?	M	F

**Utilization :** Marketed fresh, Soup, Fillet or cultet, Cured, Dried and Fermented.

**Sources :** FAO, 1974d.; Bhatiyasevi, 1997.; and MFRD, 1996a, 1996b.



**Family :** Synodontidae

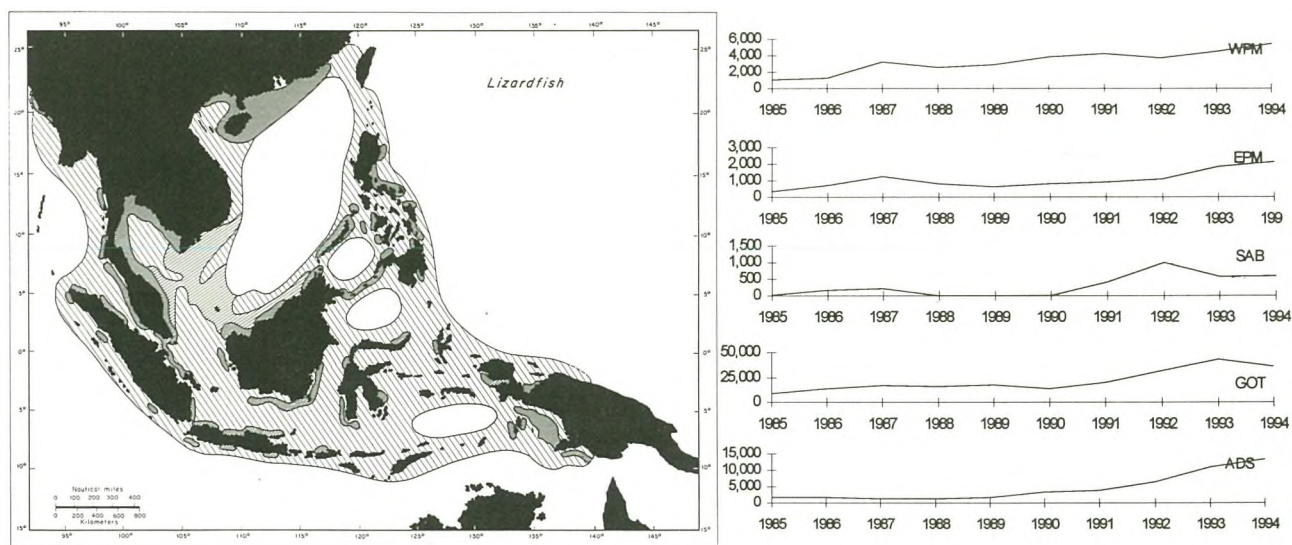
**Species name :** *Saurida undosquamis* (Richardson, 1842)

**Characteristic :** Lizardfishes are aptly named for their reptile-like head; large mouth and numerous needle-like teeth; body cylindrical; no spine in the fins; high dorsal fin, small adipose fin; pelvic fin are large, caudal fin fork. Three genera and 6 species were found. The characteristic of *Saurida undosquamis* (Richardson, 1842) are body plain olive brown above, silvery white below; upper edge of caudal fin with row of 4 to 9 black checks. Pectoral fin reaching ventral fin original when laid toward it. Two rows of teeth on anterior part of outer palatine tooth band.



**Biological and Distribution :** Brushtooth lizard (*S. undosquamis*) and lizardfish (*S. elongata*) are most abundant in Thai waters. Common in shallow muddy areas. Lives over muddy bottoms of the continental shelf, down to about 60 m. Usual size 25 - 30 cm, attains 40 cm. Breeds throughout the year. Carnivorous, feeds on bottom-living invertebrates and fishes, small fish and pony fish in particular. Small fish is caught at shallower water as compared to bigger fish.

**Fishing gears :** Caught with bottom trawl, South China Sea, 62 - 74 cm.



#### State of exploitation :

State of Catches (1985 - 1994)	MAL				THA	
	WPM	EPM	SAB	SAR	GOT	ADS
Minimum catches (tons)	1,058	332	25	0	8,519	1,085
Maximum catches (tons)	5,469	2,145	989	0	42,486	11,068
Average catches (tons)	3,270	1,056	295	0	21,455	4,517
MSY (tons)					21,303	
State of exploitation	M	M	M	M	D	U

**Utilization :** Dried, Marketed fresh, Comminuted (used in making fish balls, surimi), Powdered (fish cake, any fish based product).

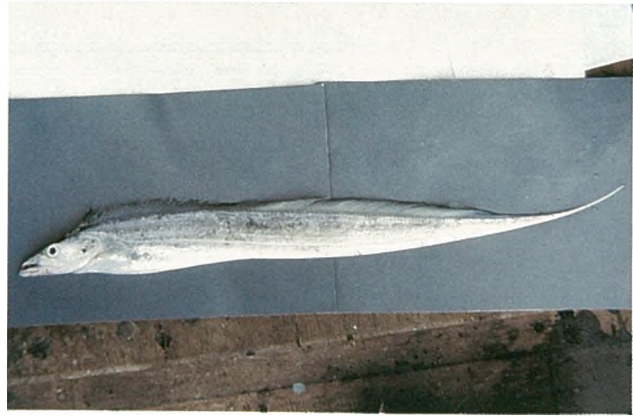
**Sources :** FAO, 1974d., 1996.; and MFRD, 1996a., 1996b.



**Family :** Trichiuridae

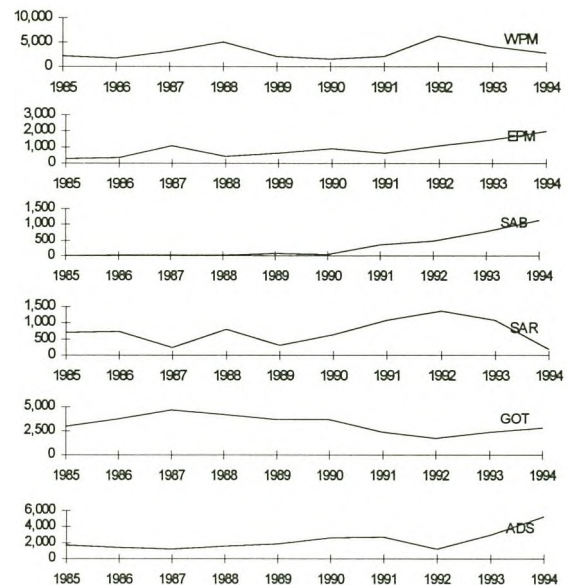
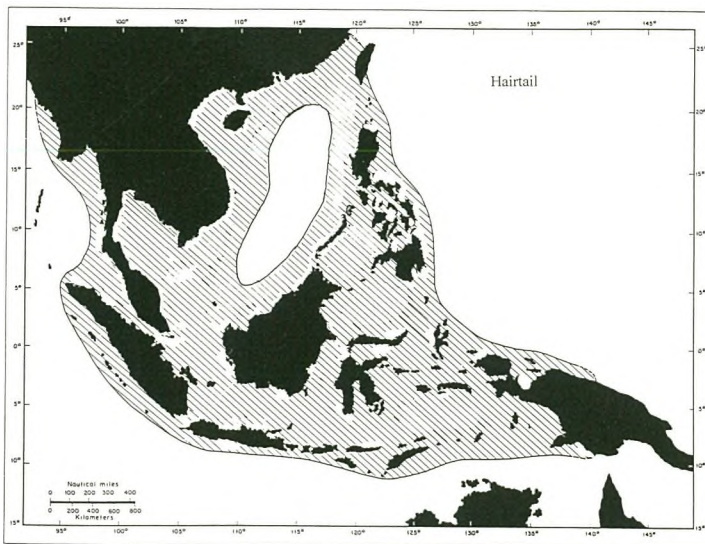
**Species name :** *Trichiurus lepturus* Linnaeus, 1758

**Characteristic :** The hairtail or cutlassfish is the close related family to the scombrids; characterized by the very long, extremely compressed, silvery body; mouth large with long, copress canine teeth on jaws; caudal fin small or filamentous. Nakamura & Parin (1993) revised the family and their relatives; at least 5 species known in this region, 3 species found. For the *Trichiurus lepturus* Linnaeus, 1758 : Body extremely elongate and strongly compressed, ribbon-like, tapering to a point, position of anus nearer snout than posterior tip of body, eye large, 2 or 3 pairs of enlarged fangs with barbs nearer tip of upper jaw. Dorsal fin rather high and long, pelvic and caudal fins absent. Colour: steel blue with silery reflection, pectoral fins semi-transparent, other fins sometimes tinged with pale yellow. Size: Maximum 120 cm total length, common from 50 to 100 cm. This species isthe most important commercially caught triciurid.



**Biological and Distribution :** Throughout tropical and temperate waters. Coastal waters, both bottom-living and pelagic. Occurs to depths of at least 100 m, but usually shallow. Enters estuaries and may be found in extremely shallow water. Feeds on crustaceans, cephalopods and fishes.

**Fishing gears :** The main fishing gear is trawlers. trawl, South China Sea, 55 - 64 m, drift gill net, hook & lines (Philippines),.hand lines and pair trawl.



**State of exploitation :**

State of Catches (1985 - 1994)	MAL				THA	
	WPM	EPM	SAB	SAR	GOT	ADS
Minimum catches (tons)	1,694	267	5	177	1,741	1,239
Maximum catches (tons)	6,243	1,983	1,128	1,365	4,674	5,278
Average catches (tons)	3,089	874	293	707	3,221	2,264
MSY (tons)						
State of exploitation	?	?	?	?	?	?

**Utilization :** Common and popular food fish, Comminuted (Surimi, Fish ball), Deep-froed and Dried.

**Sources :** FAO, 1974d.; and MFRD, 1996a., 1996b.



